

**NISGA'A FINAL AGREEMENT
AMENDING AGREEMENT
(No. 2)**

**NISGA'A FINAL AGREEMENT
AMENDING AGREEMENT
(No. 2)**

THIS AMENDING AGREEMENT is dated for reference March 27, 2012

AMONG:

**HER MAJESTY THE QUEEN IN RIGHT OF CANADA, as represented by
the Minister of Indian Affairs and Northern Development**

("Canada")

AND

**HER MAJESTY THE QUEEN IN RIGHT OF BRITISH COLUMBIA, as
represented by the Minister of Aboriginal Relations and Reconciliation**

("British Columbia")

AND

**THE NISGA'A NATION, as represented by the Nisga'a Lisims Government
Executive**

("Nisga'a Nation").

WHEREAS:

- A. On May 11, 2000 the Nisga'a Final Agreement came into effect.
- B. The Nisga'a Final Agreement provides for its amendment and specifies requirements for amendment of various of its provisions.

- C. The Parties have previously agreed to make certain amendments to the Nisga'a Final Agreement so as to alter the boundaries of *Anhluut'ukwsim Laxmihl Angwinga'asanskwhl Nisga'a*, also known as the Nisga'a Memorial Lava Bed Park (the "Park"), by removing certain lands from the Park, and to specify the requirements for making alterations to the boundaries of the Park in paragraph 104 of Chapter 3 – Lands.
- D. The Parties now agree to propose the further amendments to the Nisga'a Final Agreement set out in Part II of this Amending Agreement, including amendments to make corrections and to address the occurrence of certain events that are contemplated by the provisions of the Nisga'a Final Agreement.
- E. The Parties have determined that the processes set out in paragraphs 37, 38 and 40 of Chapter 2 – General Provisions apply to the proposed amendments set out in Part II of this Amending Agreement, except as noted in paragraphs 20 and 38 of this Amending Agreement.
- F. The Parties have agreed to set out in Part III of this Amending Agreement other amendments to the Nisga'a Final Agreement which have already taken effect as a result of the happening of events that caused those amendments to occur automatically under various provisions of the Nisga'a Final Agreement in order to have a consolidated record of those amendments.
- G. The Parties have determined that the processes set out in paragraphs 37, 38 and 40 of Chapter 2 – General Provisions do not apply to the amendments set out in Part III of this Amending Agreement.

NOW THEREFORE the Parties agree that the proposed amendments to the Nisga'a Final Agreement set out in Part II of this Amending Agreement be recommended

- a) **by the Nisga'a Lisims Government Executive to Wilp Si'ayuukhl Nisga'a,**
- b) **by the Minister of Indian Affairs and Northern Development to the Governor in Council, and**
- c) **by the Minister of Aboriginal Relations and Reconciliation to the Legislature of British Columbia.**

PART I – DEFINITIONS

1. In this Amending Agreement:

- a) "Nisga'a Final Agreement" means the Nisga'a Final Agreement among the Nisga'a Nation, Her Majesty the Queen in right of Canada and Her Majesty the

Queen in right of British Columbia, as it took effect on May 11, 2000, as amended;

- b) "Table of Contents" means the table of contents in the part of the Nisga'a Final Agreement containing the Preamble and Chapters 1 - 22;
 - c) "Appendices" means the part of the Nisga'a Final Agreement containing the Introduction and Appendices A - M, and includes the table of contents to that part;
 - d) a reference to a Chapter by number or name is a reference to the chapter of that number or name in the part of the Nisga'a Final Agreement containing the Preamble and Chapters 1 - 22; and
 - e) a reference to an Appendix by letter or number is a reference to the Appendix of that letter or number in the Appendices.
2. Words and expressions appearing in this Amending Agreement that are not defined in this Amending Agreement but are defined in the Nisga'a Final Agreement have the meanings ascribed to them in the Nisga'a Final Agreement.

PART II – AMENDMENTS REQUIRING CONSENT

- 3. The seventeenth entry in the Table of Contents under Chapter 8 – Fisheries, which currently reads "Schedule F – Provisional Schedule of Lisims Fisheries Conservation Trust Settlement Amounts", is amended by deleting "Provisional Schedule of".
- 4. The eighteenth entry in the Table of Contents under Chapter 8 – Fisheries, which currently reads "Schedule G – Provisional Schedule of Funding under Paragraph 111 of the Fisheries Chapter", is amended by deleting "Provisional Schedule of".
- 5. The second entry in the Table of Contents under Chapter 12 – Administration of Justice, which currently reads "Community Corrections Services", is amended by deleting "Corrections" and substituting "Correction".
- 6. The third entry in the Table of Contents under Chapter 14 – Capital Transfer and Negotiation Loan Repayment, which currently reads "Schedule A – Provisional Schedule of Capital Transfer Amounts", is amended by deleting "Provisional Schedule of".
- 7. The ninth entry in the Table of Contents under Chapter 20 – Eligibility and Enrolment, which currently reads "Dissolution of Enrolment Committee and Enrolment Appeal Committee", is amended by deleting the second occurrence of "Committee" and substituting "Board".
- 8. In Chapter 1 – Definitions, the definition of "**Nisga'a Lands**" is amended by deleting "9 or 11" and substituting "9, 11 or 14.1".

9. Paragraph 38 of Chapter 2 – General Provisions is amended by deleting “Legislature” and substituting “Legislative Assembly”.
10. Paragraph 69 of Chapter 2 – General Provisions is amended by deleting the second occurrence of “Ottawa” and substituting “Ontario”.
11. Chapter 3 – Lands is amended by adding the following paragraphs:
 - 14.1 The lands formerly subject to Woodlot Licence 141 as shown in Sketch 1 of Appendix B - 3 are:
 - a. granted by British Columbia to the Nisga’a Nation in fee simple, subject to:
 - i. any charge, encumbrance, licence or permit existing on those lands at the time of grant,
 - ii. any condition, proviso, restriction, exception or reservation subsisting on those lands at the time of grant, contained in
 - A. any grant or disposition from the Crown, or
 - B. the *Land Act*,in favour of any person other than the Crown, and
 - iii. any limitation under federal or provincial law comparable to those set out in clause 14.1(a)(ii) subsisting on those lands at the time of grant in favour of any person other than the Crown; and
 - b. added to Nisga’a Lands.
 - 54.1 If, at any time, the Nisga’a Nation owns the estate in fee simple to any parcel of land within District Lot 931 Cassiar District Plan 1515 that is not listed in Appendix D - 2 and D - 3 as among the Category A Lands at Gits’oohl (the “Gits’oohl Category A Lands”), the Nisga’a Nation may, with the agreement of Canada and British Columbia, add that parcel of land to the Gits’oohl Category A Lands and, notwithstanding paragraphs 37 to 41 of Chapter 2 – General Provisions, that parcel of land will become Category A Lands upon receipt by Canada and British Columbia of written notice in accordance with that agreement.
 - 54.2 Notwithstanding paragraphs 37 to 41 of Chapter 2 – General Provisions, if the Nisga’a Nation adds a parcel of land to the Gits’oohl Category A

Lands in accordance with paragraph 54.1, Appendix D - 2 and D - 3 will be deemed to be amended to reflect the change to the Gits' oohl Category A Lands.

12. The schedule to Chapter 8 – Fisheries entitled “Schedule F – Provisional Schedule of Lisims Fisheries Conservation Trust Settlement Amounts” is amended by deleting “Note 1 to this Schedule will be deleted, and will no longer form part of this Agreement, when this Schedule is completed in accordance with that note and the effective date occurs.”.
13. The schedule to Chapter 8 – Fisheries entitled “Schedule G – Provisional Schedule of Funding under Paragraph 111 of the Fisheries Chapter” is amended by deleting “Note 1 to this Schedule will be deleted, and will no longer form part of this Agreement, when this Schedule is completed in accordance with that note and the effective date occurs.”.
14. The schedule to Chapter 14 – Capital Transfer and Negotiation Loan Repayment entitled “Schedule A – Provisional Schedule of Capital Transfer Amounts” is amended by deleting “Note 1 and Note 2 to this Schedule will be deleted, and will no longer form part of this Agreement, when this Schedule is completed in accordance with those Notes and the effective date occurs.”.
15. The schedule to Chapter 14 – Capital Transfer and Negotiation Loan Repayment entitled “Schedule B – Loan Repayment Amounts” is amended by deleting “Note 1 to this Schedule will be deleted, and will no longer form part of this Agreement, when this Schedule is completed in accordance with that note and the effective date occurs.”.
16. The spelling of the Nisga’a Village of Laxgalts’ap is corrected as follows:
 - a) in the definition of “**Nisga’a Highway**” in Chapter 1 – Definitions, by deleting “Laxgalt’sap” in subparagraph (a) and subparagraph (b) , and substituting “Laxgalts’ap” in both subparagraphs;
 - b) in the definition of “**Nisga’a Village**” in Chapter 1 – Definitions, by deleting “Laxgalt’sap” and substituting “Laxgalts’ap ”;
 - c) in subparagraph 11(c) of Chapter 13 – *Indian Act* Transition, by deleting “Laxgalt’sap” and substituting “Laxgalts’ap”;
 - d) in subparagraph 12(c) of Chapter 13 – *Indian Act* Transition, by deleting “Laxgalt’sap” and substituting “Laxgalts’ap”; and
 - e) in Appendix F - 3 – Place Names to be changed by British Columbia, by deleting “Laxgalts’ap” and substituting “Laxgalts’ap”.
17. The spelling of the Nisga’a Village of Gingolx is corrected as follows:

- a) in the definition of “**Nisga’a Highway**” in Chapter 1 – Definitions, by deleting “Gingolx” in subparagraph (b) and substituting “Gingolx”;
 - b) in the definition of “**Nisga’a Village**” in Chapter 1 – Definitions, by deleting “Gingolx” and substituting “Gingolx”;
 - c) in subparagraph 11(d) of Chapter 13 – *Indian Act* Transition, by deleting “of Gingolx” and substituting “of Gingolx”; and
 - d) in subparagraph 12(d) of Chapter 13 – *Indian Act* Transition, by deleting “of Gingolx” and substituting “of Gingolx”.
18. The table of contents of the Appendices is deleted and the document entitled “Table of Contents” attached to this Amending Agreement is substituted.¹
19. The table of contents of Appendix A is deleted and the document entitled “Appendix A” attached to this Amending Agreement is substituted.
20. Appendix A - 1 is deleted, and the document entitled “Appendix A - 1” and the map following that document attached to this Amending Agreement are substituted.²
21. Appendix A - 2 is deleted, and the document entitled “Appendix A - 2” and the 32 maps following that document attached to this Amending Agreement are substituted.
22. Appendix A - 3 is deleted and the document entitled “Appendix A - 3” attached to this Amending Agreement is substituted.
23. The table of contents of Appendix B is deleted and the document entitled “Appendix B” attached to this Amending Agreement is substituted.
24. Appendix B - 2 is deleted and the document entitled “Appendix B - 2” attached to this Amending Agreement is substituted.
25. Appendix B - 3 is deleted and the document entitled “Appendix B - 3” attached to this Amending Agreement is substituted.
26. The table of contents of Appendix C is deleted and the document entitled “Appendix C” attached to this Amending Agreement is substituted.

¹ The Parties acknowledge that upon the consolidation of the amendments set out in this Amending Agreement the Appendices will be repaginated and appropriate page numbers will be inserted into the table of contents of the Appendices.

² The Parties acknowledge that some parts of the amendments to Appendices A - 1, A - 2, A - 3, B - 3, C - 5 and C - 6 set out in Part II of this Amending Agreement have already taken effect as a result of the happening of events that caused those parts of those amendments to occur automatically under various provisions of the Nisga’a Final Agreement.

27. Appendix C - 5 is deleted and the document entitled "Appendix C - 5" attached to this Amending Agreement is substituted.
28. Appendix C - 6 is deleted and the document entitled "Appendix C - 6" attached to this Amending Agreement is substituted.
29. Appendix C - 7 is amended by adding "616T 014" under the heading "TRAPLINES".
30. The table of contents of Appendix D is deleted and the document entitled "Appendix D" attached to this Amending Agreement is substituted.
31. Appendices D - 2 and D - 3 are deleted and the document entitled "Appendix D - 2 and D - 3" attached to this Amending Agreement is substituted.
32. Appendix D - 4 is deleted and the document entitled "Appendix D - 4" attached to this Amending Agreement is substituted.
33. Appendix D - 5 is deleted and the document entitled "Appendix D - 5" attached to this Amending Agreement is substituted.
34. Appendices D - 6 and D - 7 are deleted and the document entitled "Appendix D - 6 and D - 7" attached to this Amending Agreement is substituted.
35. Appendix F - 2 is amended as follows:
 - a) under the column titled "Nisga'a Name" the entry in the fifth row which reads "Ksi Gingsox" is deleted and "Ksi Ginsgox" is substituted;
 - b) under the column titled "Nisga'a Name" the entry in the sixth row which reads "T'aam Gingsox" is deleted and "T'aam Ginsgox" is substituted; and
 - c) under the column titled "Nisga'a Name" the entry in the forty-seventh row which reads "Sganisim Gingsox" is deleted and "Sganisim Ginsgox" is substituted.
36. Appendix F - 3 is amended under the column titled "Nisga'a Name" by deleting the entry in the twenty-fourth row which reads "X'uji" and substituting "X'uji".
37. The table of contents of Appendix G is deleted and the document entitled "Appendix G" attached to this Amending Agreement is substituted.
38. Appendix G - 1 is deleted, and the document entitled "Appendix G - 1" and the map following that document attached to this Amending Agreement are substituted.³

³ The Parties acknowledge that under paragraph 104 of Chapter 3 – Lands (as amended) the Nisga'a Nation and British Columbia may by agreement amend Appendix G - 1 and that Canada's consent to the amendment set out in paragraph 38 of this Amending Agreement is therefore not required.

39. Appendix G - 2 is deleted, and the document entitled "Appendix G - 2" and the map following that document attached to this Amending Agreement are substituted.
40. Appendix L - 2 is amended as follows:
- a) under the column titled "Catalogue No." and the column titled "Object" the references to item "V11 - C - 149" and to "Rattle (Shaman)", respectively, are deleted;
 - b) under the column titled "Catalogue No." and the column titled "Object" the references to item "V11 - C - 151" and to "Rattle (Shaman)", respectively, are deleted; and
 - c) under the column titled "Catalogue No." and the column titled "Object" the references to item "V11 - C - 152" and to "Rattle", respectively, are deleted.

PART III – AMENDMENTS NOT REQUIRING CONSENT

41. In accordance with paragraph 38 of Chapter 3 – Lands, Appendix C - 1 was amended by:
- a) in Part 1,
 - (i) deleting "BC TEL" and substituting "TELUS Communications (B.C.) Inc.", and
 - (ii) deleting "TOK Communications" and substituting "Tower Radio Ltd.";
 - b) in Part 2, deleting "BC TEL" and substituting "TELUS Communications (B.C.) Inc."; and
 - c) in Part 3,
 - (i) deleting "Nass Cattle Company Ltd. Inc. #346159" and substituting "Nass Cattle Company Ltd. Inc. #320786", and
 - (ii) deleting "E. Fleenor/ C.E. Fleenor/ D. Dimaggio" and substituting "Charles Edward Fleenor and Dana Fleenor".
42. In accordance with the notes in the schedule to Chapter 8 – Fisheries entitled "Schedule F – Provisional Schedule of Lisims Fisheries Conservation Trust Settlement Amounts", that schedule was amended by:
- a) changing the title of the Schedule to "SCHEDULE F – LISIMS FISHERIES CONSERVATION TRUST SETTLEMENT AMOUNTS";

- b) deleting paragraph 1 of the Schedule and substituting:
 - “1. The amounts to be settled on the trustees of the Lisims Fisheries Conservation Trust are:
 - a. \$10,353,728 by Canada; and
 - b. \$3,106,119 by Nisga’a Nation”; and
 - c) deleting Note 1.
43. In accordance with the notes in the schedule to Chapter 8 – Fisheries entitled “Schedule G – Provisional Schedule of Funding Under Paragraph 111 of the Fisheries Chapter”, that schedule was amended by:
- a) changing the title of the Schedule to “SCHEDULE G – FUNDING UNDER PARAGRAPH 111 OF THE FISHERIES CHAPTER”;
 - b) deleting paragraph 1 of the Schedule and replacing it with:
 - “1. Funding under paragraph 111 of the Fisheries Chapter will be as follows:
 - a. \$5,953,393.88 will be paid by Canada; and
 - b. \$5,953,393.88 will be paid by British Columbia.”; and
 - c) deleting Note 1.
44. In accordance with the notes in the schedule to Chapter 14 – Capital Transfer and Negotiation Loan Repayment entitled “Schedule A – Provisional Schedule of Capital Transfer Amounts”, that schedule was amended by:
- a) deleting “Provisional” from the title of the Schedule;
 - b) completing the table in the schedule as follows:

DATE	CANADA WILL PAY	BRITISH COLUMBIA WILL PAY
On the effective date	\$20,347,407.20	\$1,674,323.80
On the first anniversary	\$20,347,407.20	\$1,674,323.80
On the second anniversary	\$12,023,467.89	\$989,373.15

On the third anniversary	\$12,023,467.89	\$989,373.15
On the fourth anniversary	\$12,023,467.89	\$989,373.15
On the fifth anniversary	\$12,023,467.89	\$989,373.15
On the sixth anniversary	\$12,023,467.89	\$989,373.15
On the seventh anniversary	\$12,023,467.89	\$989,373.15
On the eighth anniversary	\$20,916,662.46	\$1,721,166.01
On the ninth anniversary	\$20,916,662.46	\$1,721,166.01
On the 10 th anniversary	\$20,916,662.46	\$1,721,166.01
On the 11 th anniversary	\$20,916,662.46	\$1,721,166.01
On the 12 th anniversary	\$20,916,662.46	\$1,721,166.01
On the 13 th anniversary	\$20,916,662.46	\$1,721,166.01
On the 14 th anniversary	\$20,916,662.46	\$1,721,166.01

; and

c) deleting Note 1 and Note 2 to Schedule A.

45. In accordance with the notes in the schedule to Chapter 14 – Capital Transfer and Negotiation Loan Repayment entitled “Schedule B – Loan Repayment Amounts”, that schedule was amended by:

a) completing the table in the schedule as follows:

DATE	THE NISGA'A NATION WILL PAY
On the effective date	0
On the first anniversary	0
On the second anniversary	\$2,000,000.00
On the third anniversary	\$2,000,000.00

On the fourth anniversary	\$2,000,000.00
On the fifth anniversary	\$2,000,000.00
On the sixth anniversary	\$2,000,000.00
On the seventh anniversary	\$2,000,000.00
On the eighth anniversary	\$10,339,822.44
On the ninth anniversary	\$10,339,822.44
On the 10 th anniversary	\$10,339,822.44
On the 11 th anniversary	\$10,339,822.44
On the 12 th anniversary	\$10,339,822.44
On the 13 th anniversary	\$10,339,822.44
On the 14 th anniversary	\$10,339,822.44

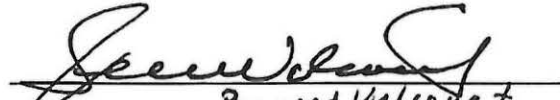
; and

- b) deleting Note 1 to Schedule B.

PART IV – PROCEDURES


46. The proposed amendments set out in Part II of this Amending Agreement will take effect in accordance with paragraph 41 of Chapter 2 – General Provisions, on the date that the last Party required to consent to the amendments gives its consent.
47. This Amending Agreement may be signed in one or more counterparts. A signed counterpart may be delivered by one Party to another Party by facsimile transmission and a facsimile so transmitted will constitute an original document. Signed counterparts held by a Party, taken together, will constitute one and the same instrument.


FOR HER MAJESTY THE QUEEN IN RIGHT OF CANADA, as represented by the Minister of Indian Affairs and Northern Development, signed this 12 day of January, ~~2012~~ 2015


The Honourable ~~John Duncanson~~ Bernard Valcourt, Minister of Indian Affairs and Northern Development


Witnessed by

FOR HER MAJESTY THE QUEEN IN RIGHT OF BRITISH COLUMBIA, as represented by the Minister of Aboriginal Relations and Reconciliation, signed this 24 day of April, 2012.


The Honourable Mary Polak, Minister of Aboriginal Relations and Reconciliation


Witnessed by

FOR THE NISGA'A NATION, as represented by the Nisga'a Lisims Government Executive, signed this 27th day of March, 2012.


H. Mitchell Stevens, President



Witnessed by

TABLE OF CONTENTS

INTRODUCTION
APPENDIX A	NISGA'A LANDS
Appendix A - 1	Index of map sheets of Nisga'a Lands
Appendix A - 2	32 map sheets of Nisga'a Lands
Appendix A - 3	Description of Nisga'a Lands.....
Appendix A - 4	List of former Nisga'a Indian reserves on Nisga'a Lands.....
APPENDIX B	EXCEPTIONS TO NISGA'A LANDS
Appendix B - 1	Land in the vicinity of Red Bluff that has been set apart as Indian Reserve No. 88
Appendix B - 2	Fee simple parcels within the boundaries of Nisga'a Lands
Schedule 1	Fee simple parcels with a right to access within the boundaries of Nisga'a Lands as set out in paragraphs 25 and 27 of the Access Chapter ...
Appendix B - 3	Woodlot Licence and Agriculture Leases within the boundaries of Nisga'a Lands
Sketch 1	Area of former Woodlot Licence 141
Sketch 2	Area of former Agriculture Lease 631313
Sketch 3	Area of former Agriculture Lease 633080.
Appendix B - 4	Roads associated with the fee simple parcels referred to in Appendix B - 2
APPENDIX C	INTERESTS ON NISGA'A LANDS
Appendix C - 1	Interests on Nisga'a Lands
Part 1	Existing interests
Part 2	Public utility transmission and distribution facilities
Part 3	Roads
Appendix C - 2	Applicable forms of document for existing interests listed in Part 1 of Appendix C - 1
Document 1	Licence of Occupation for Communication Site.....
Document 2	Licence of Occupation for Provincial Communication Site
Document 3	Licence of Occupation for Communication Site with Utility Access
Document 4	Licence of Occupation for Communication Site with Road Access
Document 5	Licence of Occupation for Communication Site with Road Access and Utility Access
Document 6	Licence of Occupation for Hydro Communication Site.....
Document 7	Licence of Occupation for Forestry Experimental Plots
Document 8	Licence of Occupation for a Hydrometric Station

Document 9	Licence of Occupation for a Navigational Light.....
Document 10	Licence of Occupation for Telephone Exchange
Document 11	Permit of Occupation for Waterworks
Document 12	Special Use Permit for Forestry Operations
Document 13	Lease (not published)
Appendix C - 3	Applicable forms of document for Public Utility Transmission and Distribution Facilities listed in Part 2 of Appendix C - 1.....
Document 1	Grant of Right of Way and Licence for Public Utility Works to British Columbia Hydro and Power Authority.....
Document 2	Grant of Right of Way and Licence for Telecommunications to BC TEL ..
Appendix C - 4	Applicable forms of document for Roads listed in Part 3 of Appendix C - 1
Document 1	Grant of Right of Way for Secondary Provincial Roads.....
Document 2	Grant of Private Road Easement
Document 3	Grant of Right of Way for Access Roads to British Columbia Hydro and Power Authority
Appendix C - 5	Recipients of certificates of possession issued by Nisga'a Nation for parcels of Nisga'a Lands
Appendix C - 6	Recipients of certificates of possession issued by Nisga'a Nation for parcels of Nisga'a Lands
Appendix C - 7	Angling guide licences, traplines and guide outfitter licence wholly or partially on Nisga'a Lands
APPENDIX D	NISGA'A FEE SIMPLE LANDS OUTSIDE NISGA'A LANDS
Appendix D - 1	Map of Category A and B Lands.....
Appendix D - 2	
and D - 3	Category A Lands.....
Appendix D - 4	List of estates, interests, charges, mineral claims, encumbrances, licences and permits affecting Category A Lands.....
Appendix D - 5	Sketches showing the location of active mineral claims on Category A Lands.....
Sketch 1	Mineral Claims in the vicinity of former Indian Reserve Nos. 26 and 26A "Tackuan"
Sketch 2	Mineral Claims in the vicinity of former Indian Reserve Nos. 27 and 27A "Kshwan"
Appendix D - 6	
and D - 7	Category B Lands.....
Appendix D - 8	List of estates, interests, charges, mineral claims, encumbrances, licences and permits affecting Category B Lands
APPENDIX E	MAP OF NISGA'A COMMERCIAL RECREATION TENURE.....
APPENDIX F	HERITAGE SITES AND KEY GEOGRAPHIC FEATURES.....

Appendix F - 1	Sites of cultural and historic significance to the Nisga'a Nation to be designated as provincial heritage sites
Appendix F - 2	Names to be recorded in the British Columbia Geographic Names Information System
Appendix F - 3	Place names to be changed by British Columbia
APPENDIX G	PARKS AND ECOLOGICAL RESERVE
Appendix G - 1	Map and description of <i>Anhluut'ukwsim Laxmihl Angwinga'asanskwhl Nisga'a</i> , the Nisga'a Memorial Lava Bed Park
Appendix G - 2	Map and description of Gingietl Creek Ecological Reserve No. 115
Appendix G - 3	Map and description of Bear Glacier Park
APPENDIX H	TRANSITIONAL PROVISIONS FOR FOREST RESOURCES
Schedule 1	Map of Forestry Transition period planning criteria for forest development plans
APPENDIX I	MAPS OF NASS AREA AND AREAS FOR BIVALVE HARVESTING
Appendix I - 1	Map of Nass Area with general location of Intertidal Zones for Bivalve Harvesting
Appendix I - 2	Map of Observatory Inlet Bivalve Harvesting Area
Appendix I - 3	Map of Nasoga'a Gulf Bivalve Harvesting Area
Appendix I - 4	Map of Winter Inlet Bivalve Harvesting Area
APPENDIX J	NASS WILDLIFE AREA
	Map and metes and bounds description of the Nass Wildlife Area
APPENDIX K	MAP OF GUIDE OUTFITTER AREA
APPENDIX L	CULTURAL ARTIFACTS AND HERITAGE
Appendix L - 1	Nisga'a Artifacts to be transferred from the Canadian Museum of Civilization to the Nisga'a Nation
Appendix L - 2	Nisga'a Artifacts to be shared by the Canadian Museum of Civilization and the Nisga'a Nation
Appendix L - 3	Nisga'a Artifacts to be transferred from the Royal British Columbia Museum to the Nisga'a Nation
Appendix L - 4	Nisga'a Artifacts to be held by the Royal British Columbia Museum
APPENDIX M	DISPUTE RESOLUTION

Appendix M - 1	Collaborative Negotiations.....
Appendix M - 2	Mediation.....
Appendix M - 3	Technical Advisory Panel
Appendix M - 4	Neutral Evaluation.....
Appendix M - 5	Elders Advisory Council
Appendix M - 6	Arbitration

APPENDIX A

NISGA'A LANDS

APPENDIX A - 1 INDEX OF MAP SHEETS OF NISGA'A LANDS

APPENDIX A - 2 32 MAP SHEETS OF NISGA'A LANDS

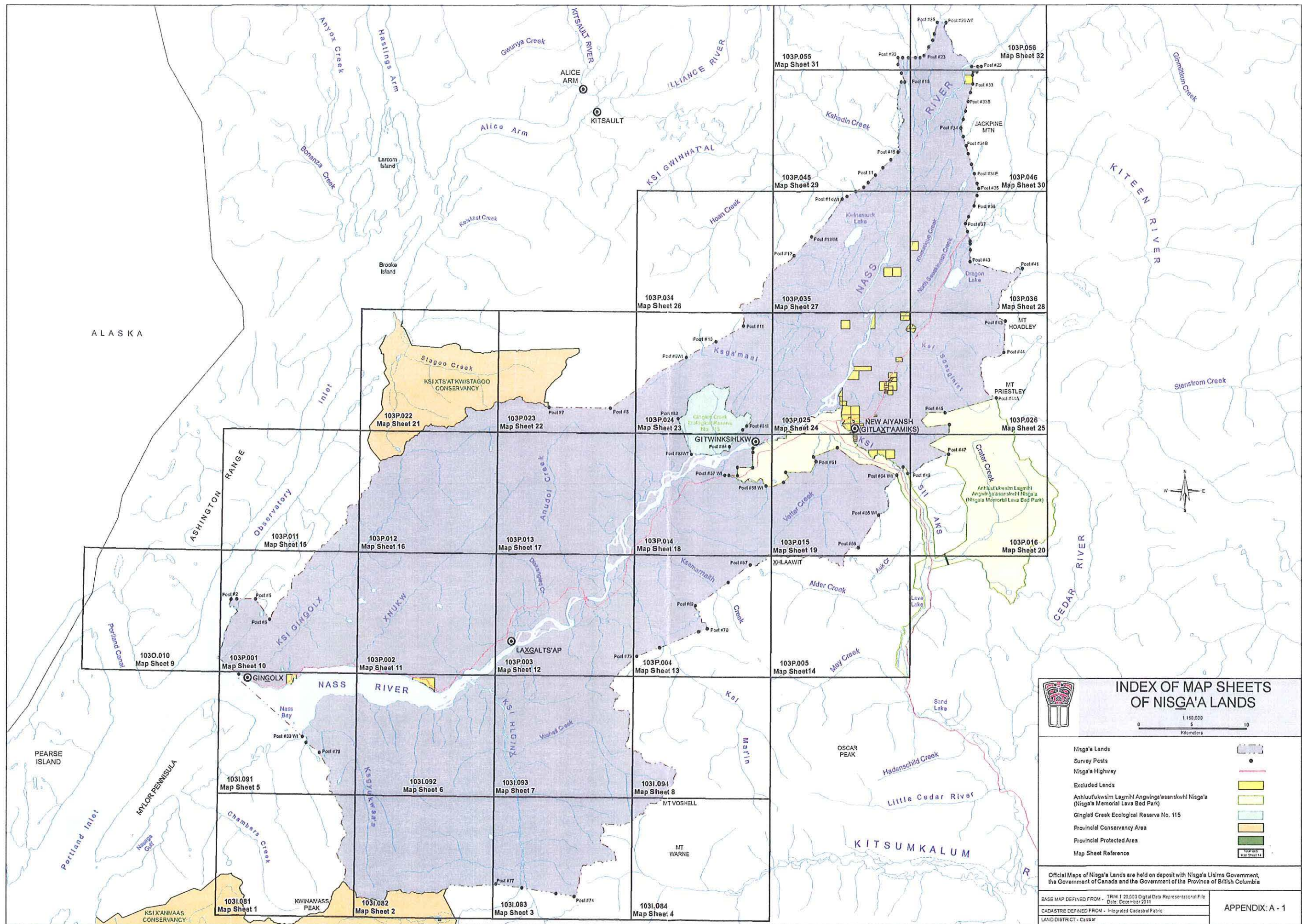
Map Sheet 1	103L. 081	Map Sheet 17	103P. 013
Map Sheet 2	103L. 082	Map Sheet 18	103P. 014
Map Sheet 3	103L. 083	Map Sheet 19	103P. 015
Map Sheet 4	103L. 084	Map Sheet 20	103P. 016
Map Sheet 5	103L. 091	Map Sheet 21	103P. 022
Map Sheet 6	103L. 092	Map Sheet 22	103P. 023
Map Sheet 7	103L. 093	Map Sheet 23	103P. 024
Map Sheet 8	103L. 094	Map Sheet 24	103P. 025
Map Sheet 9	103O. 010	Map Sheet 25	103P. 026
Map Sheet 10	103P. 001	Map Sheet 26	103P. 034
Map Sheet 11	103P. 002	Map Sheet 27	103P. 035
Map Sheet 12	103P. 003	Map Sheet 28	103P. 036
Map Sheet 13	103P. 004	Map Sheet 29	103P. 045
Map Sheet 14	103P. 005	Map Sheet 30	103P. 046
Map Sheet 15	103P. 011	Map Sheet 31	103P. 055
Map Sheet 16	103P. 012	Map Sheet 32	103P. 056


APPENDIX A - 3 DESCRIPTION OF NISGA'A LANDS

APPENDIX A - 4 LIST OF FORMER NISGA'A INDIAN RESERVES ON NISGA'A LANDS

APPENDIX A - 1










INDEX OF MAP SHEETS OF NISGA'A LANDS





INDEX OF MAP SHEETS OF NISGA'A LANDS

1:100,000
0 5 10
Kilometers

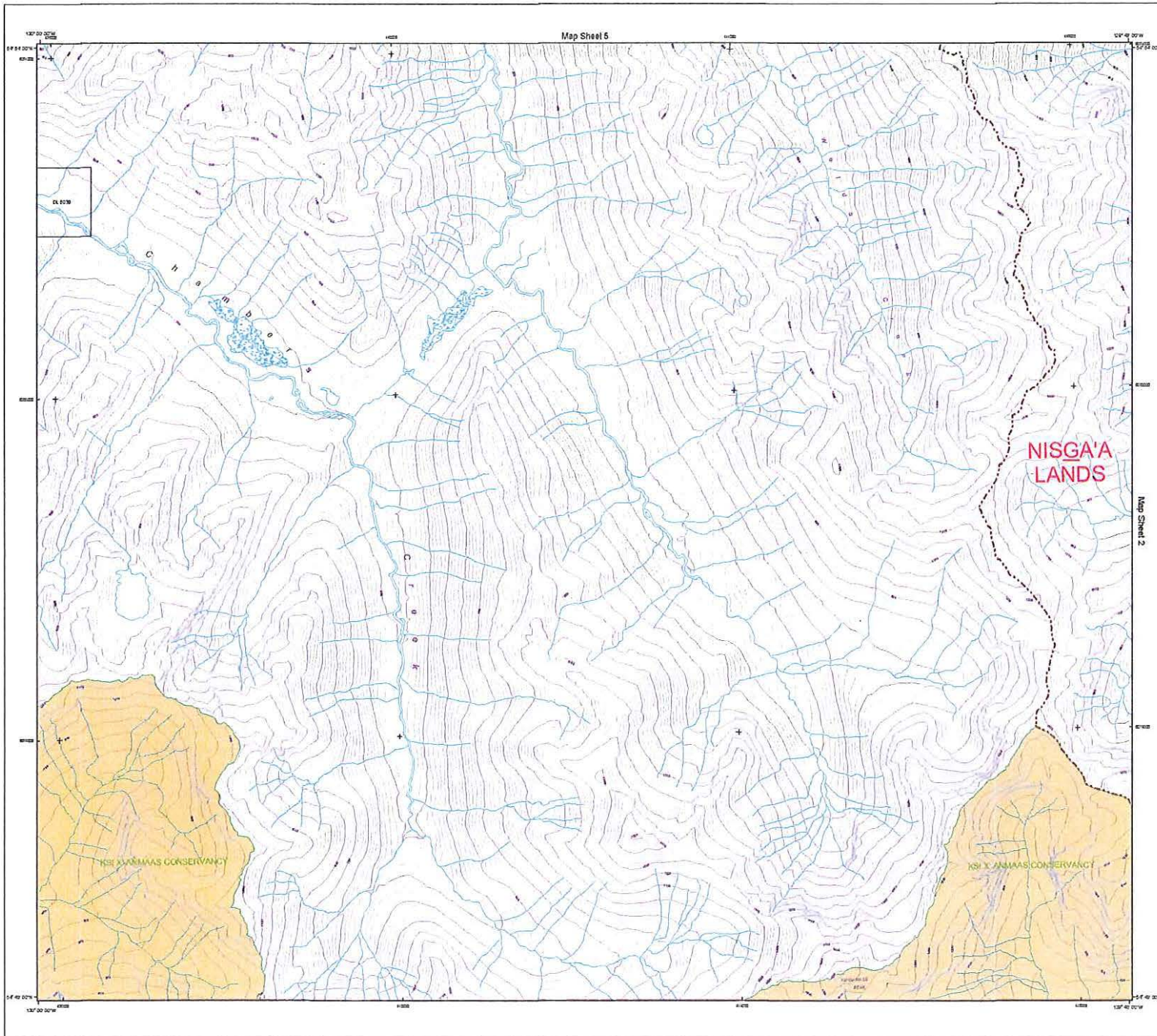
Nisga'a Lands	
Survey Posts	
Nisga'a Highway	
Excluded Lands	
Anhluutukwim Laxmihl Angw'asasankwihl Nisga'a (Nisga'a Memorial Lava Bed Park)	
Gingolx Creek Ecological Reserve No. 115	
Provincial Conservancy Area	
Provincial Protected Area	
Map Sheet Reference	

Official Maps of Nisga'a Lands are held on deposit with Nisga'a Lisims Government, the Government of Canada and the Government of the Province of British Columbia

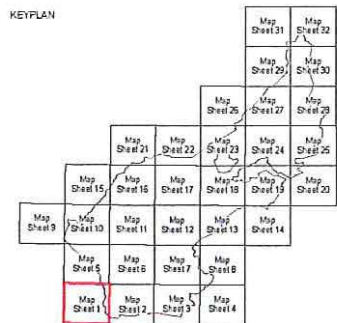
BASE MAP DEFINED FROM - TRIM 1:20,000 Digital Data Representational File Date: December 2011	APPENDIX: A - 1
CADASTRE DEFINED FROM - Integrated Cadastral Fabric	
LAND DISTRICT - Cassiar	

APPENDIX A - 2**32 MAP SHEETS OF NISGA'A LANDS**

Map Sheet 1	103I. 081	Map Sheet 17	103P. 013
Map Sheet 2	103I. 082	Map Sheet 18	103P. 014
Map Sheet 3	103I. 083	Map Sheet 19	103P. 015
Map Sheet 4	103I. 084	Map Sheet 20	103P. 016
Map Sheet 5	103I. 091	Map Sheet 21	103P. 022
Map Sheet 6	103I. 092	Map Sheet 22	103P. 023
Map Sheet 7	103I. 093	Map Sheet 23	103P. 024
Map Sheet 8	103I. 094	Map Sheet 24	103P. 025
Map Sheet 9	103O. 010	Map Sheet 25	103P. 026
Map Sheet 10	103P. 001	Map Sheet 26	103P. 034
Map Sheet 11	103P. 002	Map Sheet 27	103P. 035
Map Sheet 12	103P. 003	Map Sheet 28	103P. 036
Map Sheet 13	103P. 004	Map Sheet 29	103P. 045
Map Sheet 14	103P. 005	Map Sheet 30	103P. 046
Map Sheet 15	103P. 011	Map Sheet 31	103P. 055
Map Sheet 16	103P. 012	Map Sheet 32	103P. 056



KEYPLAN



PLANIMETRIC FEATURES

- Cadastral Parcel
- Surveyed Road
- Other Roads
- Contour (100m interval)
- Contour (20m interval)
- Lake
- Marsh/Swamp
- Water Course



NISGA'A LANDS Map Sheet 1031.001

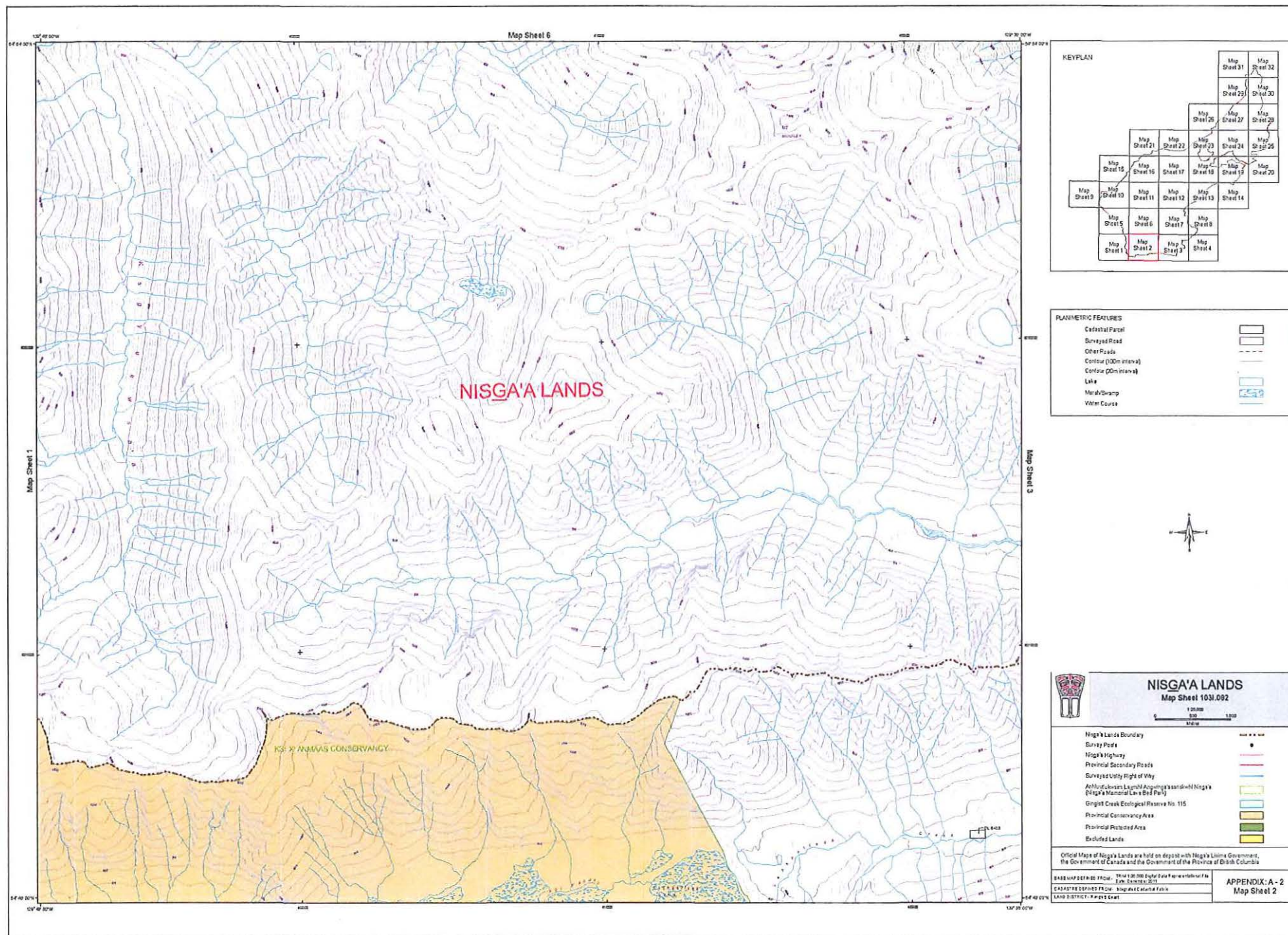


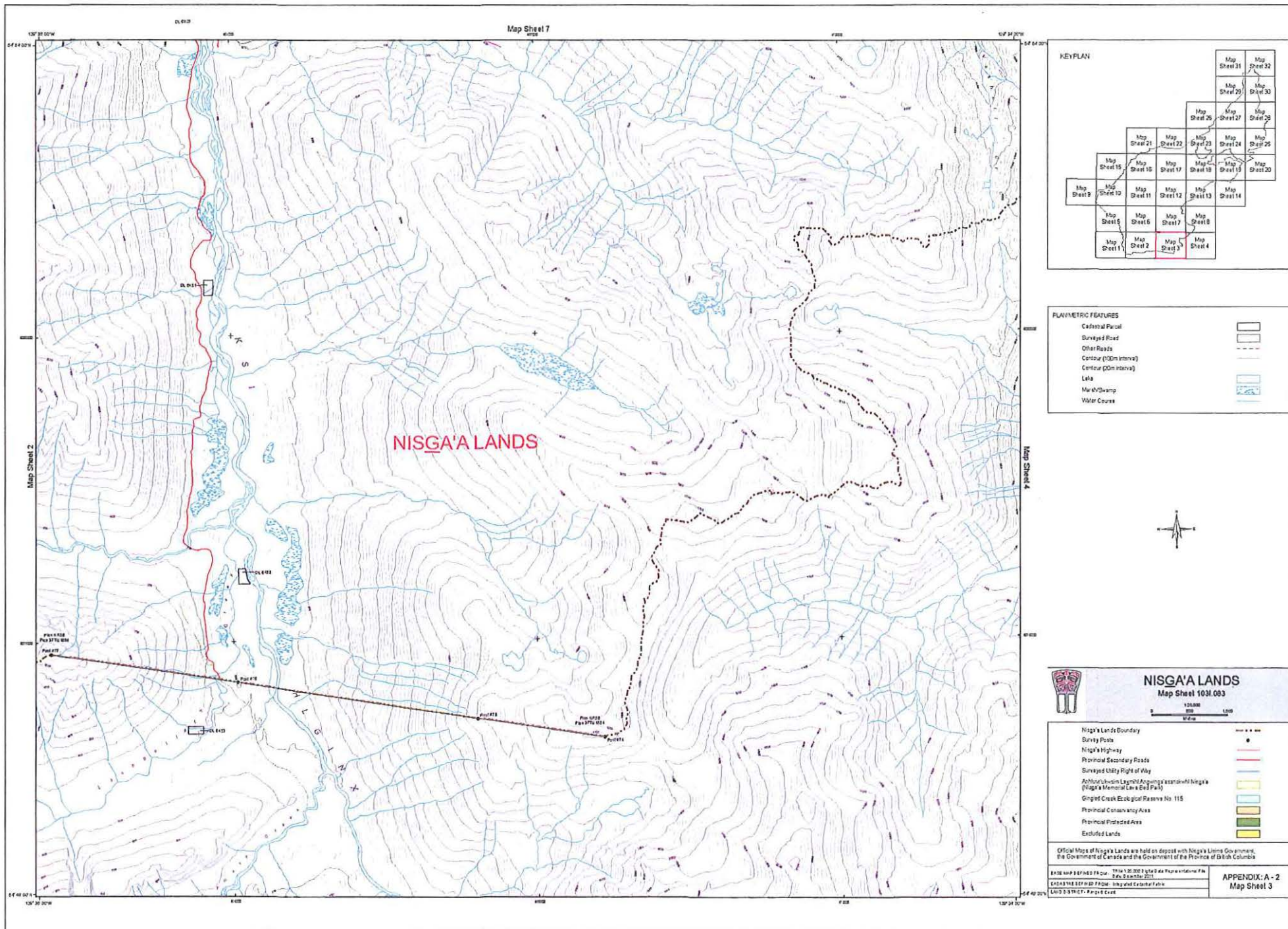
- Nisga'a Lands Boundary
- Survey Roads
- Nisga'a Highway
- Provincial Secondary Roads
- Surveyed Utility Right of Way
- Achluu'unesin Lughni'Anqum'asendukw' Nisga'a (Nisga'a Memorial Lava Bed Park)
- Gingad Creek Ecological Reserve No. 115
- Provincial Conservancy Area
- Provincial Protected Area
- Excluded Lands

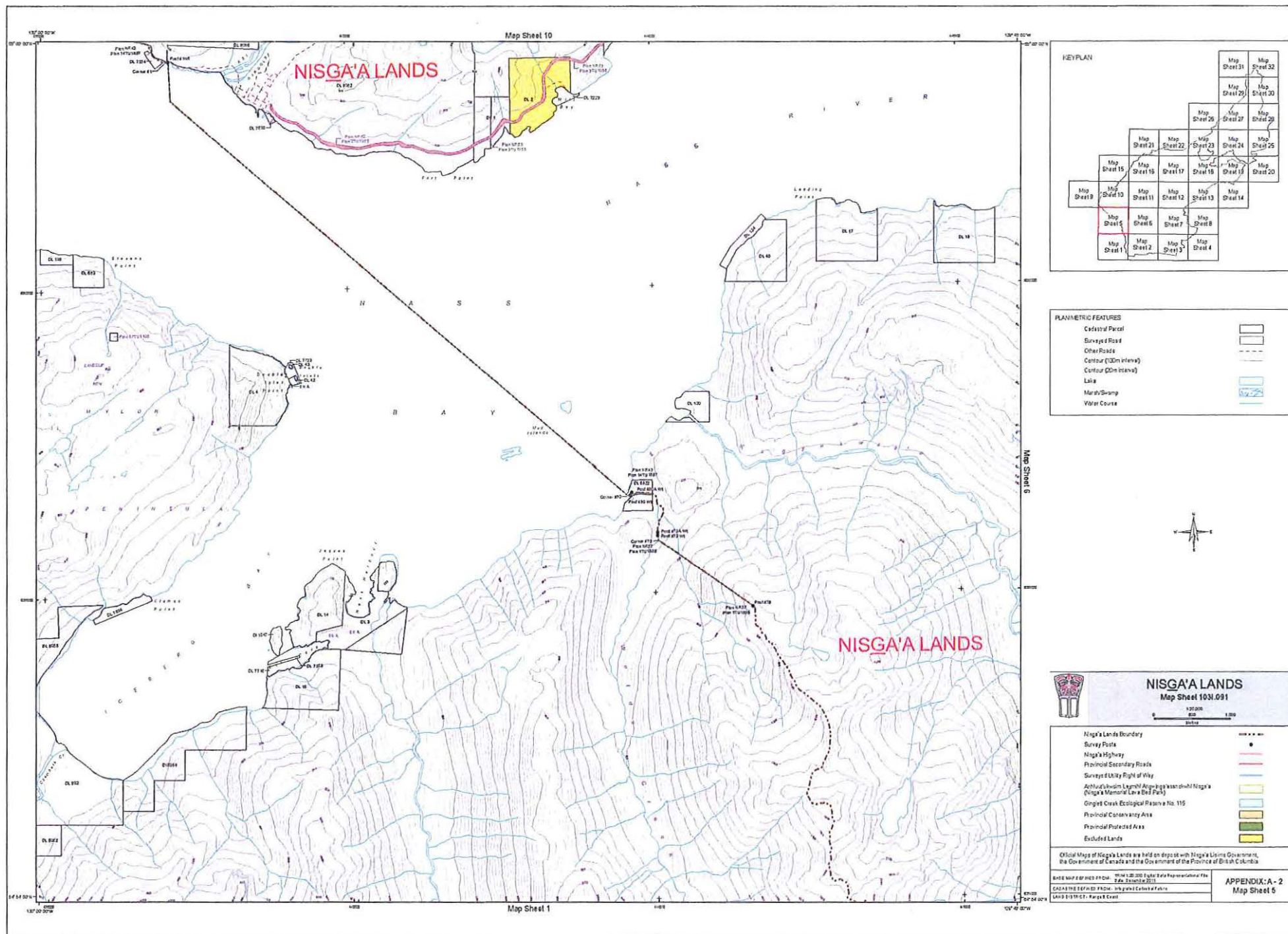
Official Maps of Nisga'a Lands are held on deposit with Nisga'a Lisims Government, the Government of Canada and the Government of the Province of British Columbia.

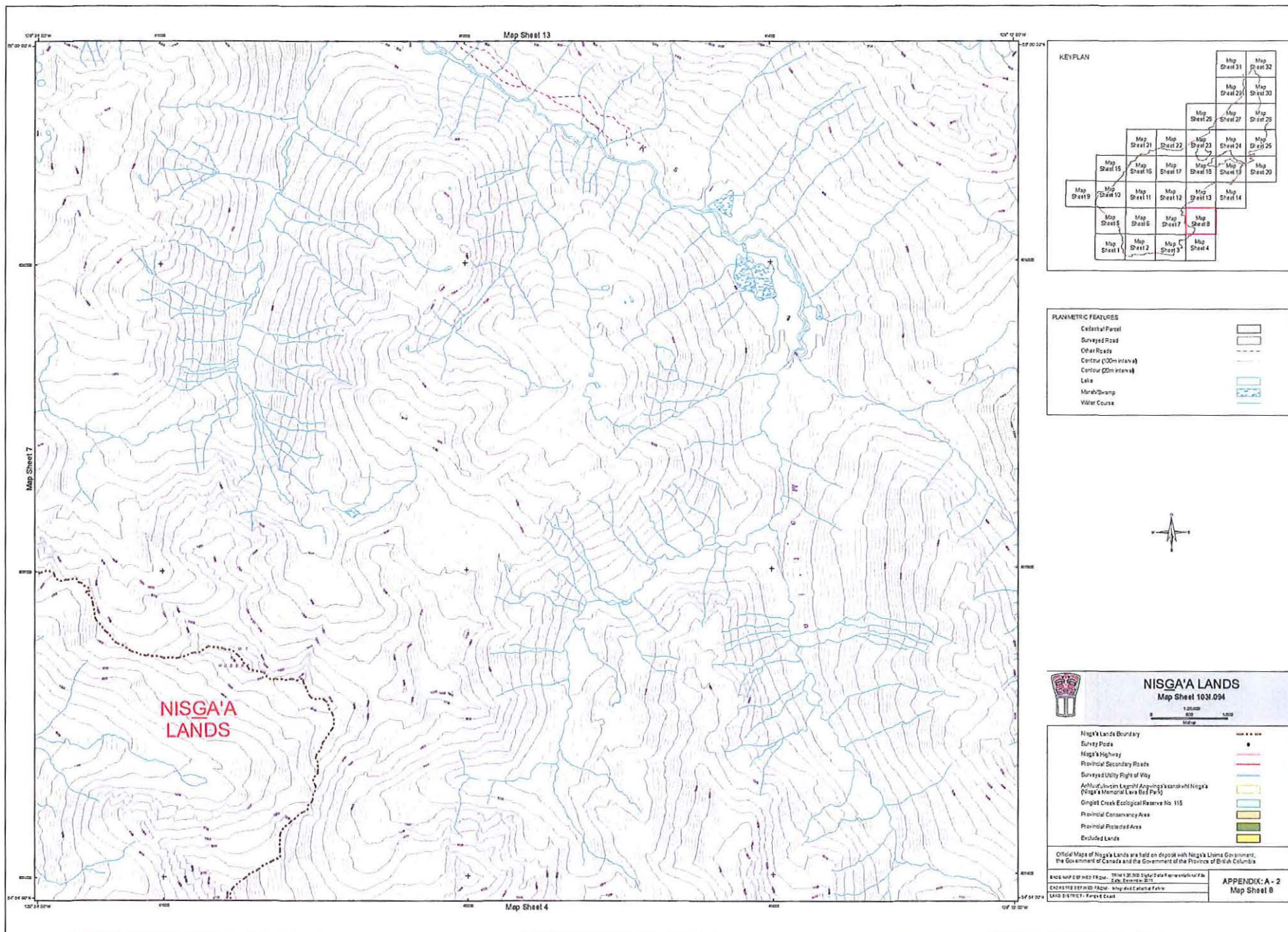
BASE MAP & DATA PROVIDED BY: Nisga'a Lisims Government
DATE: December 2011
CADASTRIC DEFINED FROM: Nisga'a Cultural Atlas
LAND DISTRICT: Range 5 East

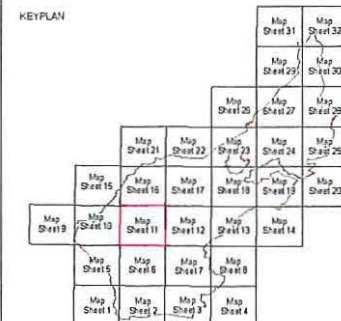
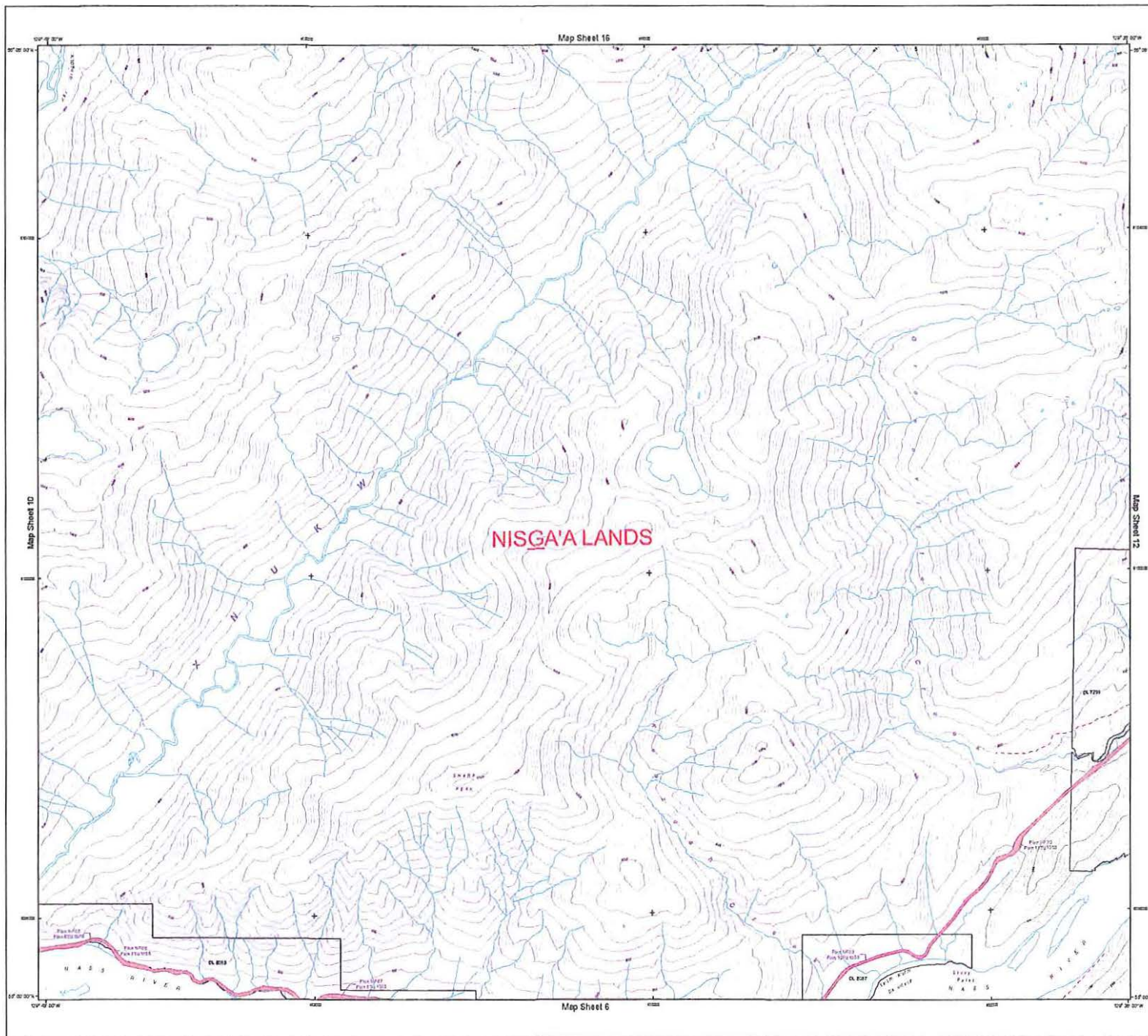
APPENDIX A - 2
Map Sheet 1











PLANIMETRIC FEATURES

Cadastral Parcel
 Surveyed Road
 Other Roads
 Contour (20m interval)
 Contour (50m interval)
 Lake
 Marsh/Drain
 Water Course



NISGA'A LANDS
 Map Sheet 10/3P/002

1:25,000
 Scale

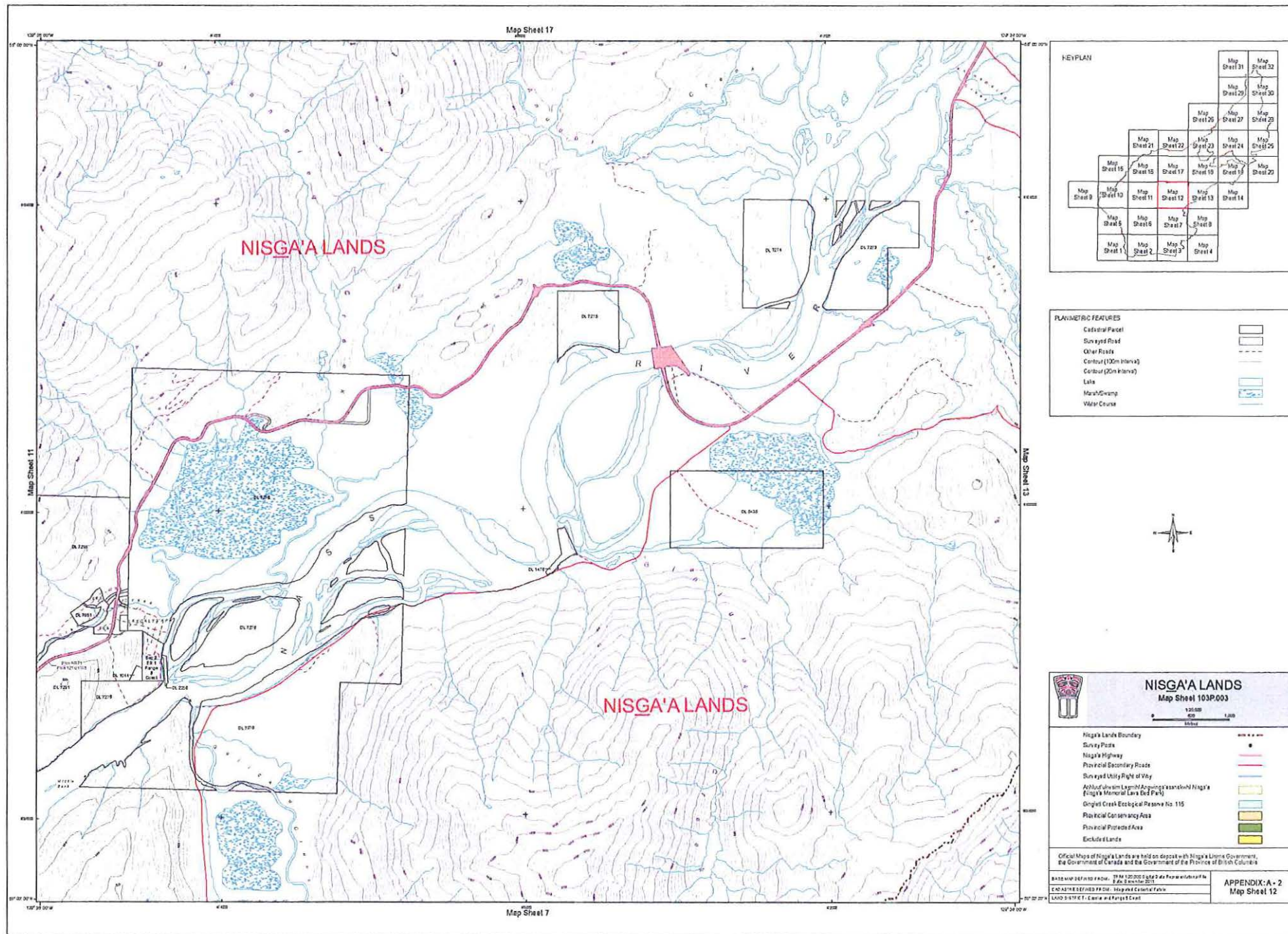
Nisga'a Lands Boundary
 Survey Route
 Nisga'a Highway
 Provincial Secondary Roads
 Surveyed Utility Right of Way
 Ahtuwashen Legw'at Alupung'is (Nisga'a Memorial Lava Bed Park)
 Gintat Creek Ecological Reserve No. 115
 Provincial Conservancy Area
 Provincial Protected Area
 Excluded Lands

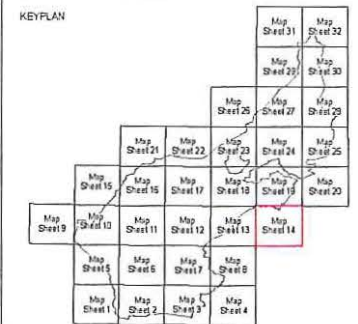
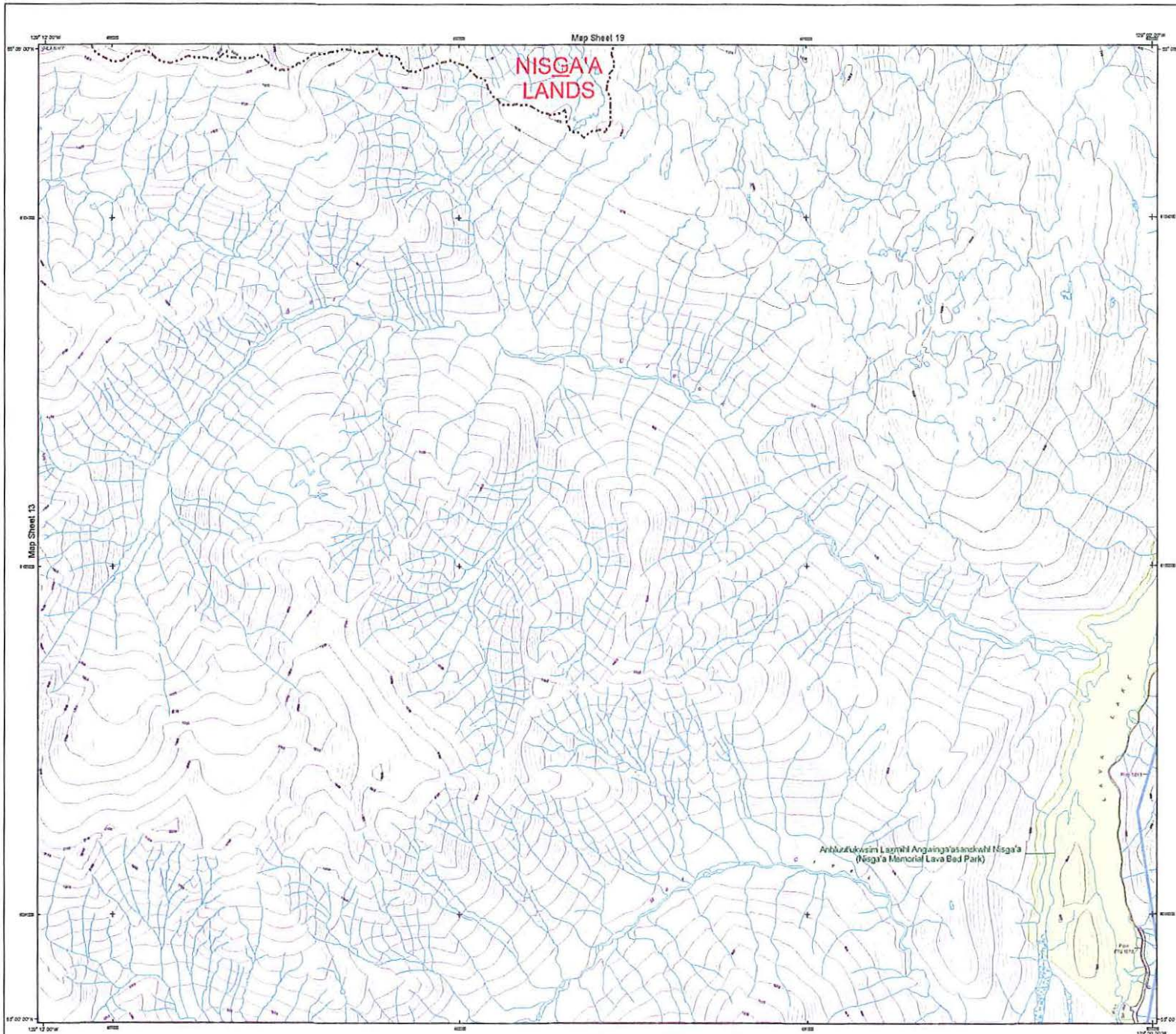


Official Maps of Nisga'a Lands are held on deposit with Nisga'a Lands Government, the Government of Canada and the Government of the Province of British Columbia

SCALE MAPS OF NISGA'A LANDS: 1:25,000 Scale
 DATE: 2011
 BY: Nisga'a Lands Government

APPENDIX: A - 2
 Map Sheet 11





PLANIMETRIC FEATURES

Cadastral Parcel	
Surveyed Road	
Other Roads	
Contour (20m interval)	
Contour (50m interval)	
Lake	
Mud/Swamp	
Water Course	



NISGA'A LANDS
Map Sheet 193P.005

1:25,000
Scale

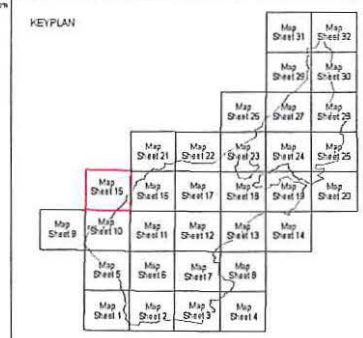
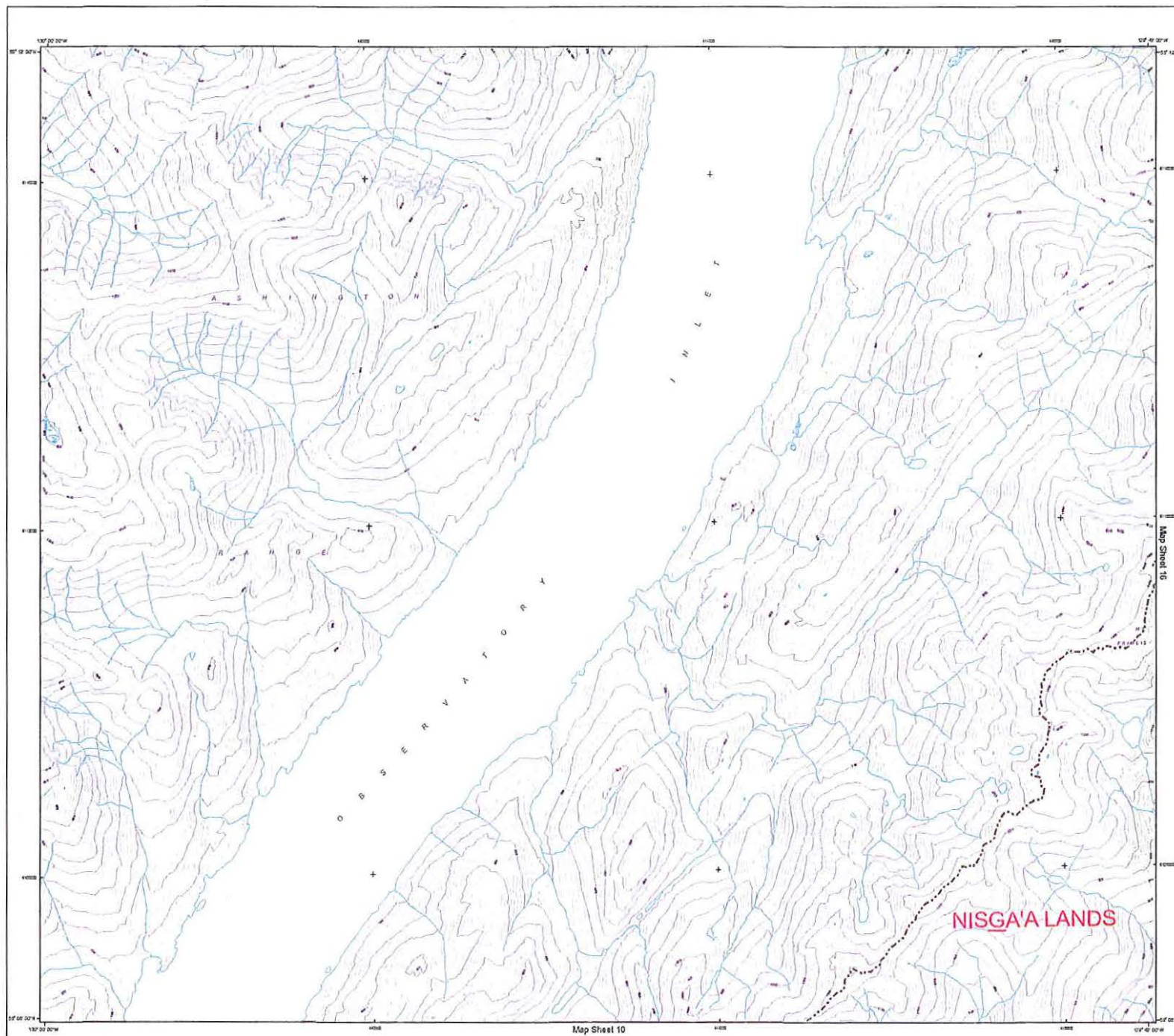
0 500 1,000
Metres

Nisga'a Lands Boundary	
Survey Plots	
Nisga'a Highway	
Provincial Secondary Roads	
Surveyed Utility Right of Way	
Arthurjukwasi Lagmhi Angaings'asandshil Nisga'a (Nisga'a Memorial Lava Bed Park)	
Griffith Creek Ecological Reserve No. 115	
Provincial Conservancy Area	
Provincial Protected Area	
Excluded Lands	

Official Maps of Nisga'a Lands are held on deposit with Nisga'a Liqim Government, the Government of Canada and the Government of the Province of British Columbia.

DATE MAPS PRODUCED: 1994
DATE OF THE DATA: 1994
DATE OF THE DATA: 1994
DATE OF THE DATA: 1994


APPENDIX: A-2
Map Sheet 14



PLANIMETRIC FEATURES

Cadastral Parcel	
Surveyed Road	
Other Roads	
Contour (100m interval)	
Contour (20m interval)	
Lake	
Marsh/Swamp	
Water Course	





NISGA'A LANDS
Map Sheet 103P.011

Nisga'a Lands Boundary

Survey Road

Nisga'a Highway

Provincial Secondary Roads

Surveyed Utility Right of Way


Ahluadzin Laxmib' Acwim'as'acwim' Nisga'a (Nisga'a Memorial Lava Bed Park)

Gingit Creek Ecological Reserve No. 115

Provincial Conservancy Area

Provincial Protected Area

Excluded Lands



Official Maps of Nisga'a Lands are held on deposit with Nisga'a Lisims Government, the Government of Canada and the Government of the Province of British Columbia.

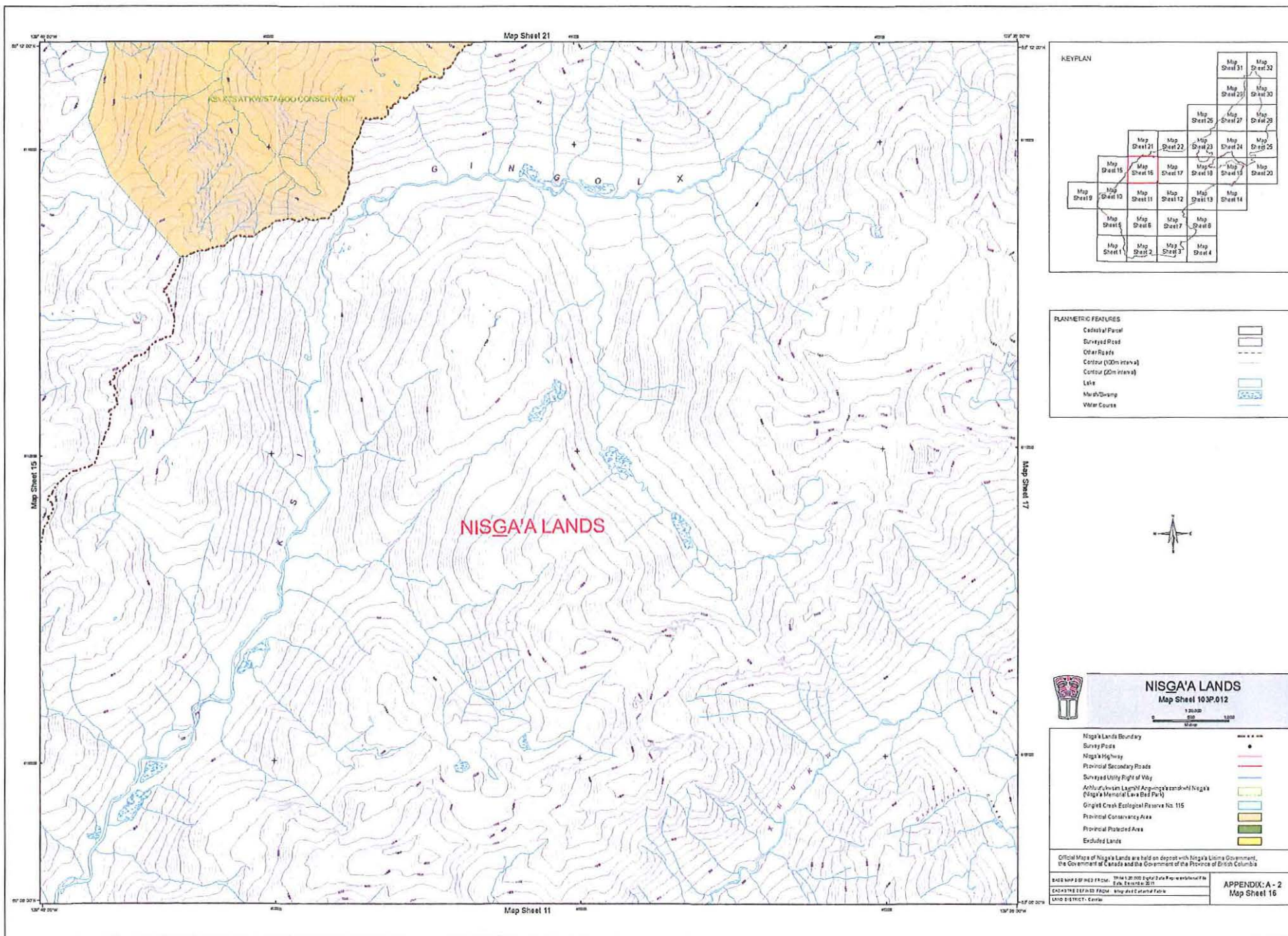
BASE MAP DERIVED FROM: 1:50,000 Scale as per world map of the Province of British Columbia

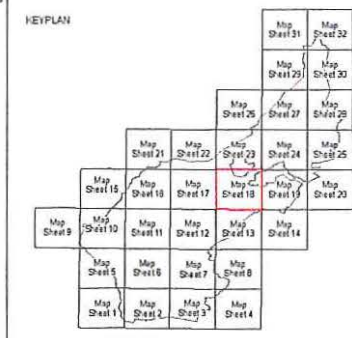
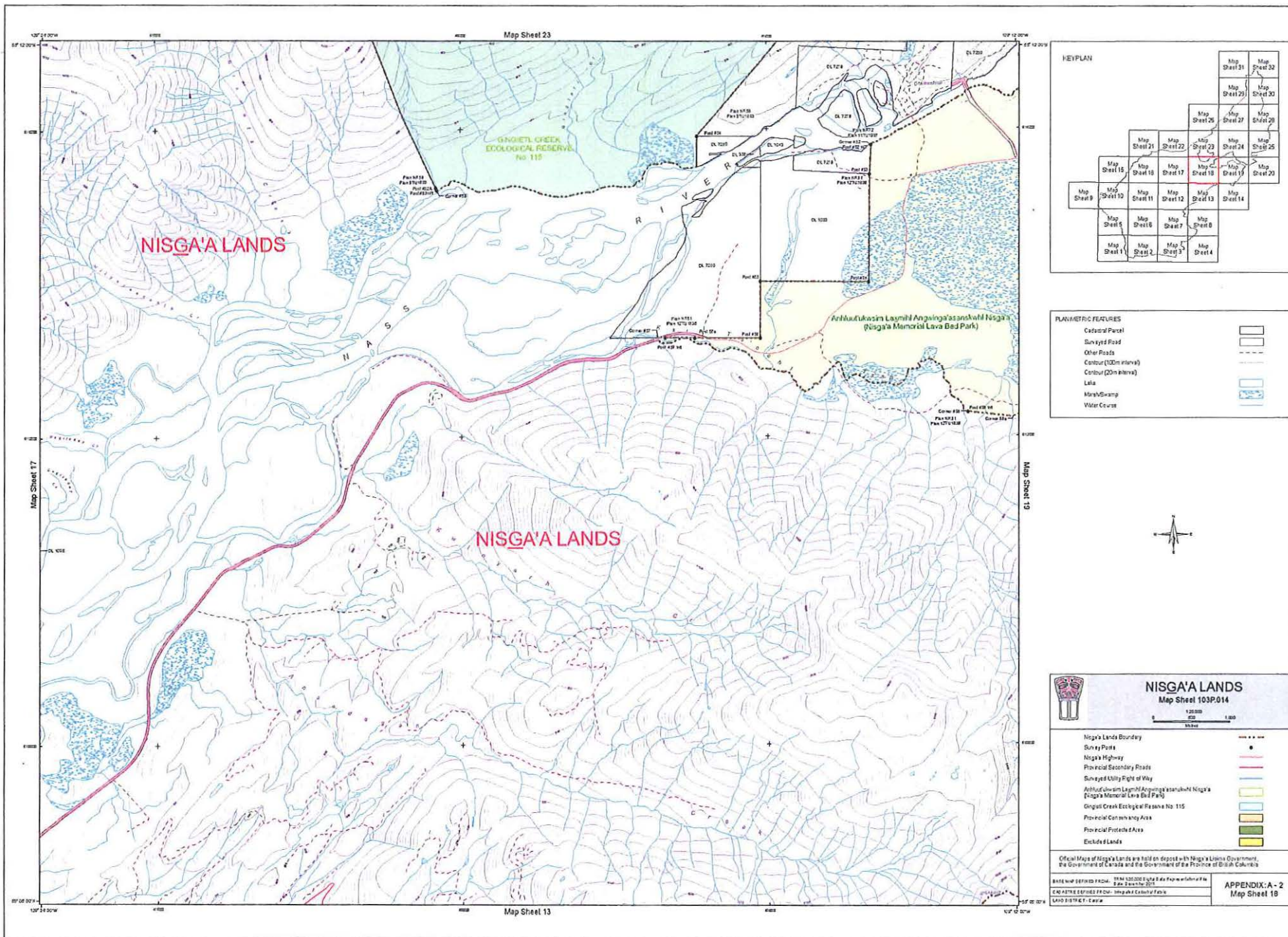
CHARTERED SURVEY FROM: Nisga'a Cultural Park

LAND DISTRICT: Crest

APPENDIX: A - 2
Map Sheet 15

Map Sheet 10





- PLANIMETRIC FEATURES
- Cadastral Parcel
 - Surveyed Road
 - Other Roads
 - Contour (100m interval)
 - Contour (200m interval)
 - Lake
 - Marsh/Scrub
 - Water Course





NISGA'A LANDS
Map Sheet 103P.014

1:25,000
Scale

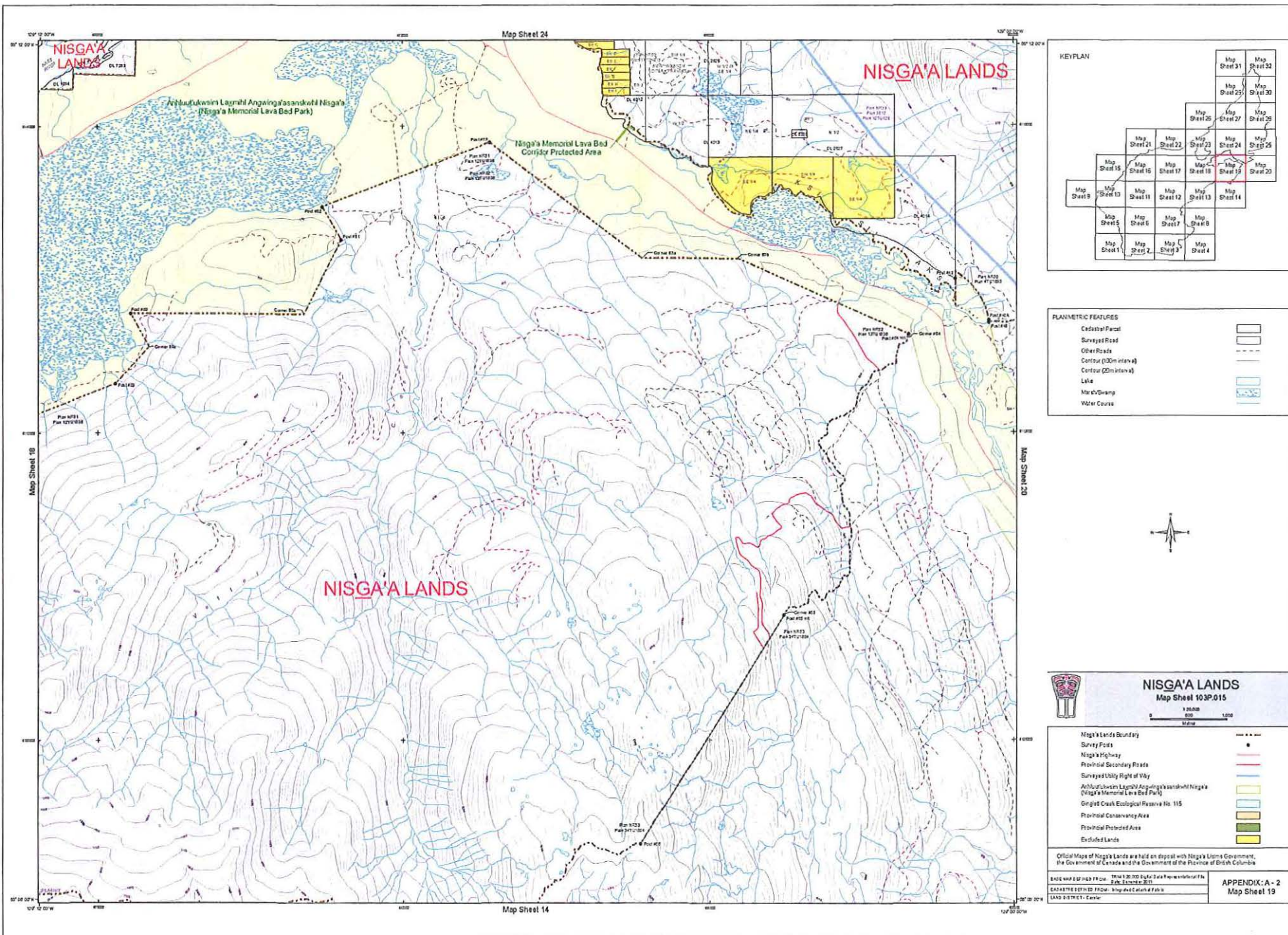
Nisga'a Lands Boundary	—
Survey Points	•
Nisga'a Highway	—
Provincial Secondary Roads	—
Surveyed Utility Right of Way	—
Angwingsanukh Nisga'a (Nisga'a Memorial Lava Bed Park)	—
Gongset Creek Ecological Reserve No. 115	—
Provincial Contiguity Area	—
Provincial Protected Area	—
Exclude Lands	—

Official Maps of Nisga'a Lands are held on deposit with Nisga'a's Liaison Government, the Government of Canada and the Government of the Province of British Columbia.

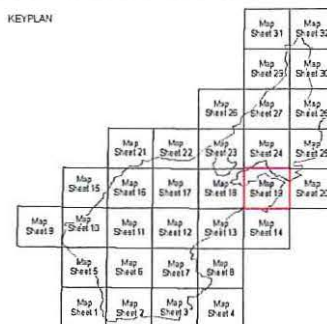
BASE MAP DERIVED FROM: 1984 1:25,000 Scale Data Paperwork/Map Data
DATE: January 2011

CADASTRE DERIVED FROM: Nisga'a Cultural Parks
LAND DISTRICT: Caribou

APPENDIX A - 2
Map Sheet 10



KEYPLAN



PLANIMETRIC FEATURES

Cadastral Parcel	
Surveyed Road	
Other Roads	
Contour (100m interval)	
Contour (20m interval)	
Lake	
Marsh/Slump	
Water Course	



NISGA'A LANDS

Map Sheet 103P.015

1:25,000
Scale

Nisga'a Lands Boundary	
Survey Point	
Nisga'a Highway	
Provincial Secondary Roads	
Surveyed Utility Right of Way	
Arthur's/Isaac's/Laugh's/Agassan's/Nisga'a (Nisga'a Memorial Lava Bed Park)	
Gingit Creek Ecological Reserve No. 115	
Provincial Conservancy Area	
Provincial Protected Area	
Excluded Lands	

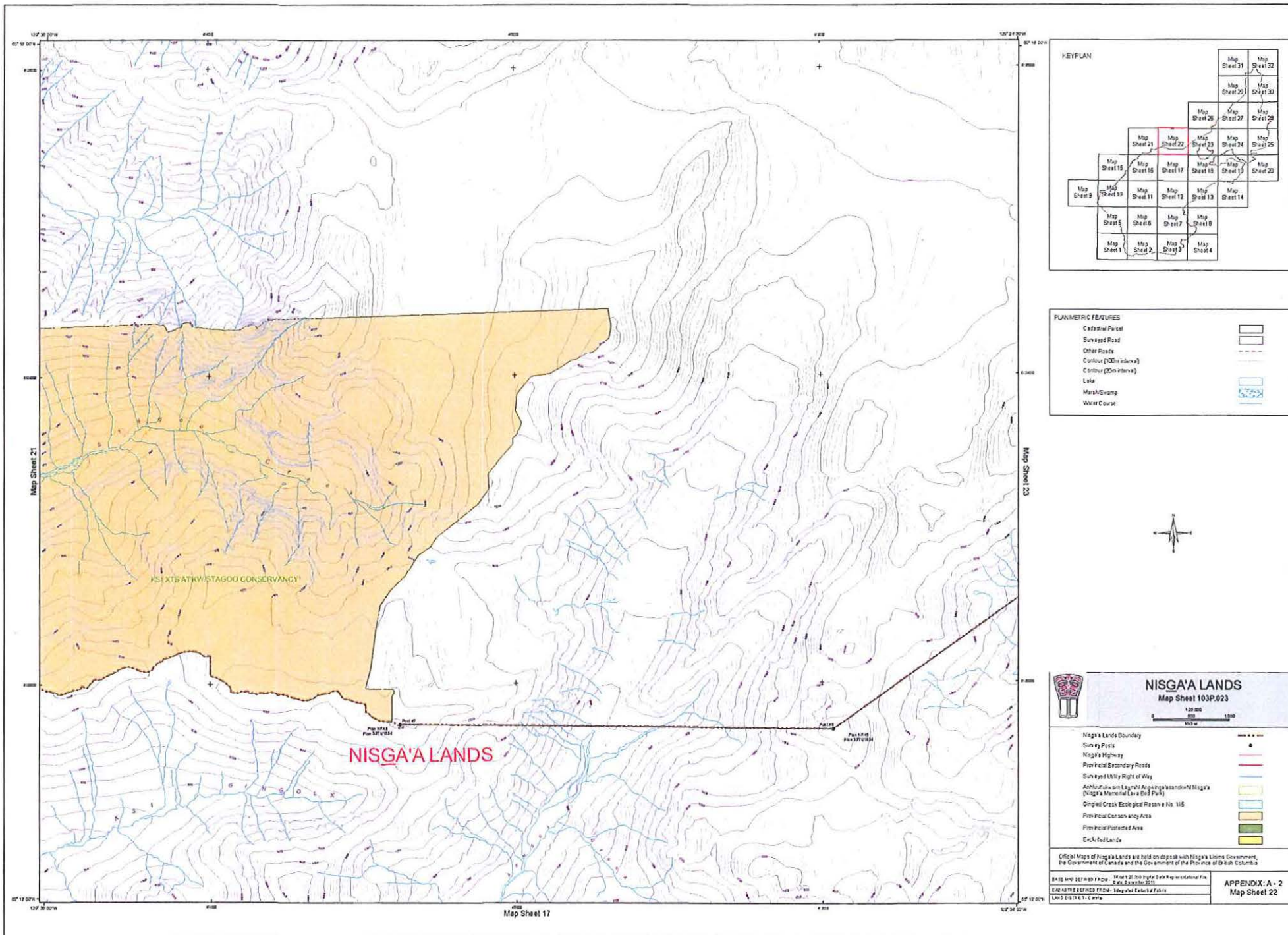
Official Maps of Nisga'a Lands are held on deposit with Nisga'a's Liens Government, the Government of Canada and the Government of the Province of British Columbia.

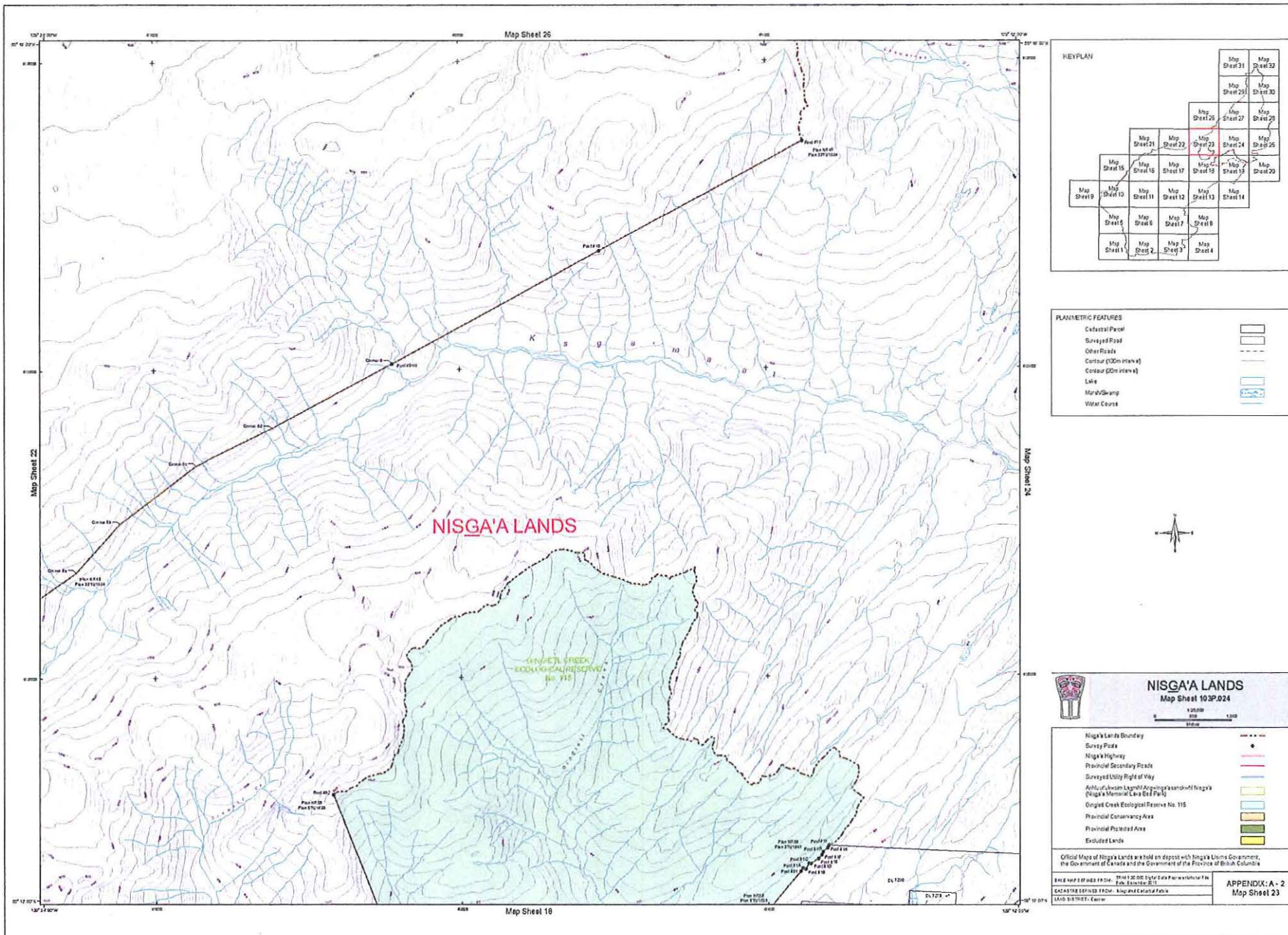
BASE MAP: 1:25,000 FROM: 1:25,000 Digital Data Representation of the

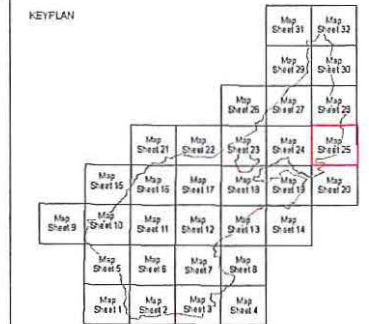
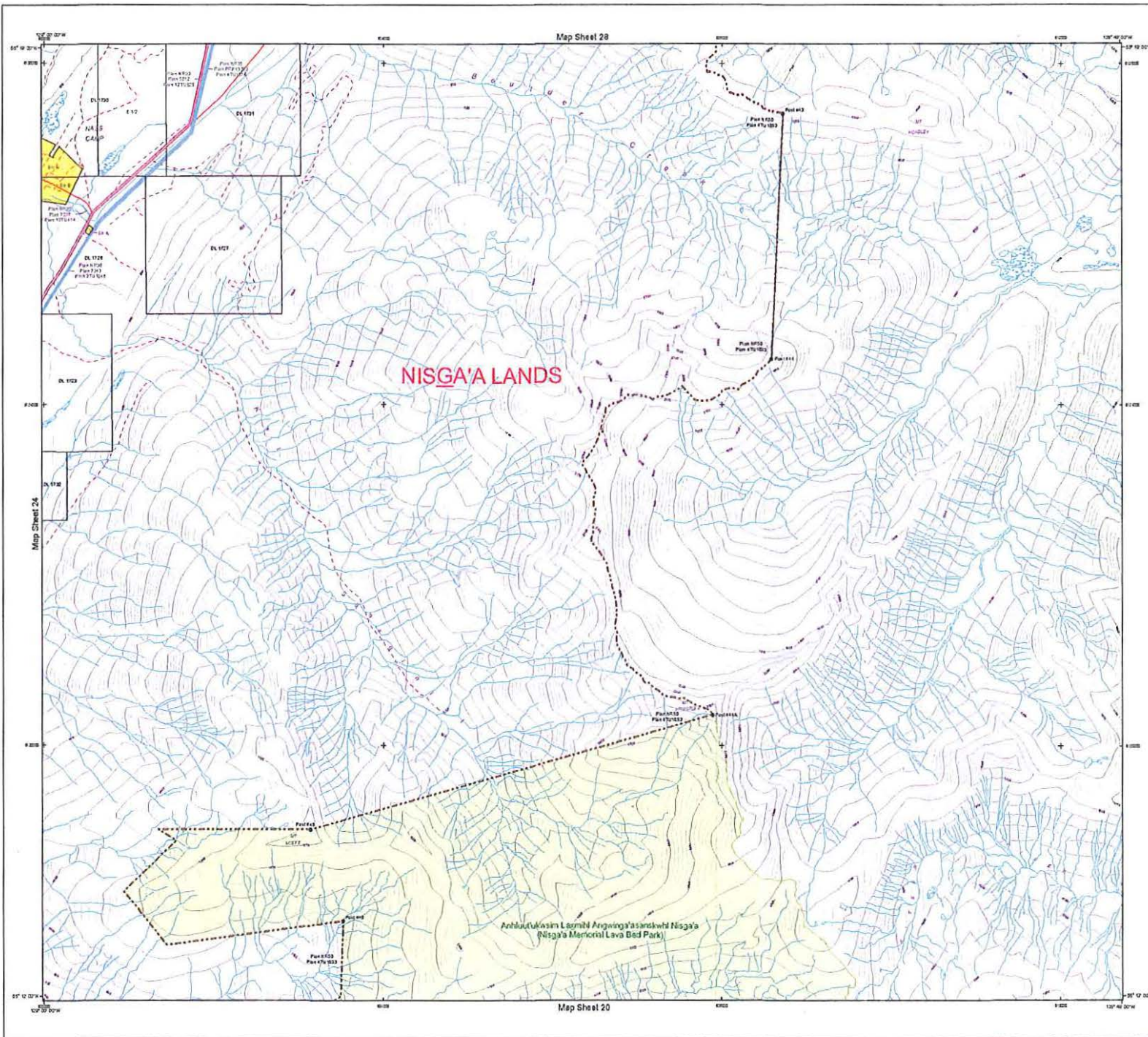
CANADIAN TOPOGRAPHIC SERIES: 1:25,000

LAND DISTRICT: Centre

APPENDIX A - 2
Map Sheet 19







PLANIMETRIC FEATURES

Cadastral Parcel	
Surveyed Road	
Other Roads	
Contour (100m Interval)	
Contour (20m Interval)	
Lake	
Marsh/Slump	
Water Course	



NISGA'A LANDS
Map Sheet 103P.026

1:25,000
0 500 1,000
Meters

Nisga'a Lands Boundary	
Survey Points	
Nisga'a Highway	
Provincial Secondary Roads	
Surveyed Utility Right of Way	
Archaeological Landmark Acquisitions (Nisga'a Memorial Lava Bed Park)	
Gingit Creek Ecological Reserve No. 115	
Provincial Conservancy Area	
Provincial Protected Area	
Excluded Lands	

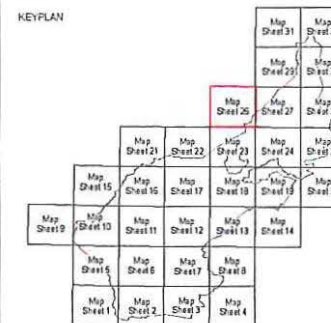
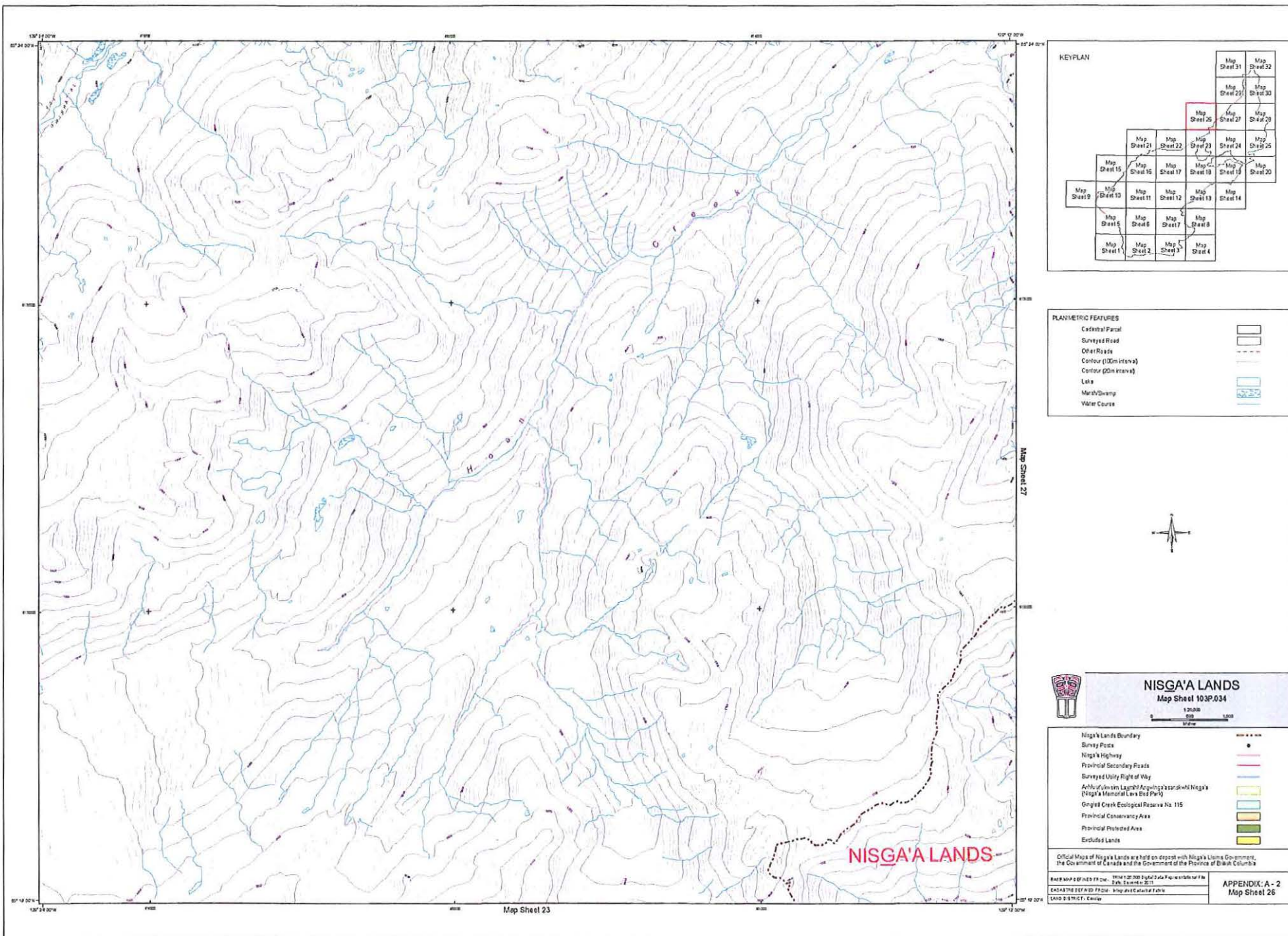
Official Maps of Nisga'a Lands are held on deposit with Nisga'a Liqum Government, the Government of Canada and the Government of the Province of British Columbia.

BASE MAP DERIVED FROM: TM 1:25,000 Digital Data Representation
BY: Esri/BC 2011

LAND INFORMATION SYSTEM: Integrated Cadastre of BC

UNIT: DISTRICT: Cariboo

APPENDIX: A - 2
Map Sheet 25



PLANIMETRIC FEATURES

Cadastral Parcel	
Surveyed Road	
Other Roads	
Contour (100m interval)	
Contour (20m interval)	
Lake	
Marsh/Slump	
Water Course	



NISGA'A LANDS

Map Sheet 103P.034

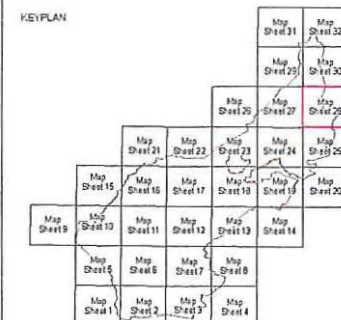
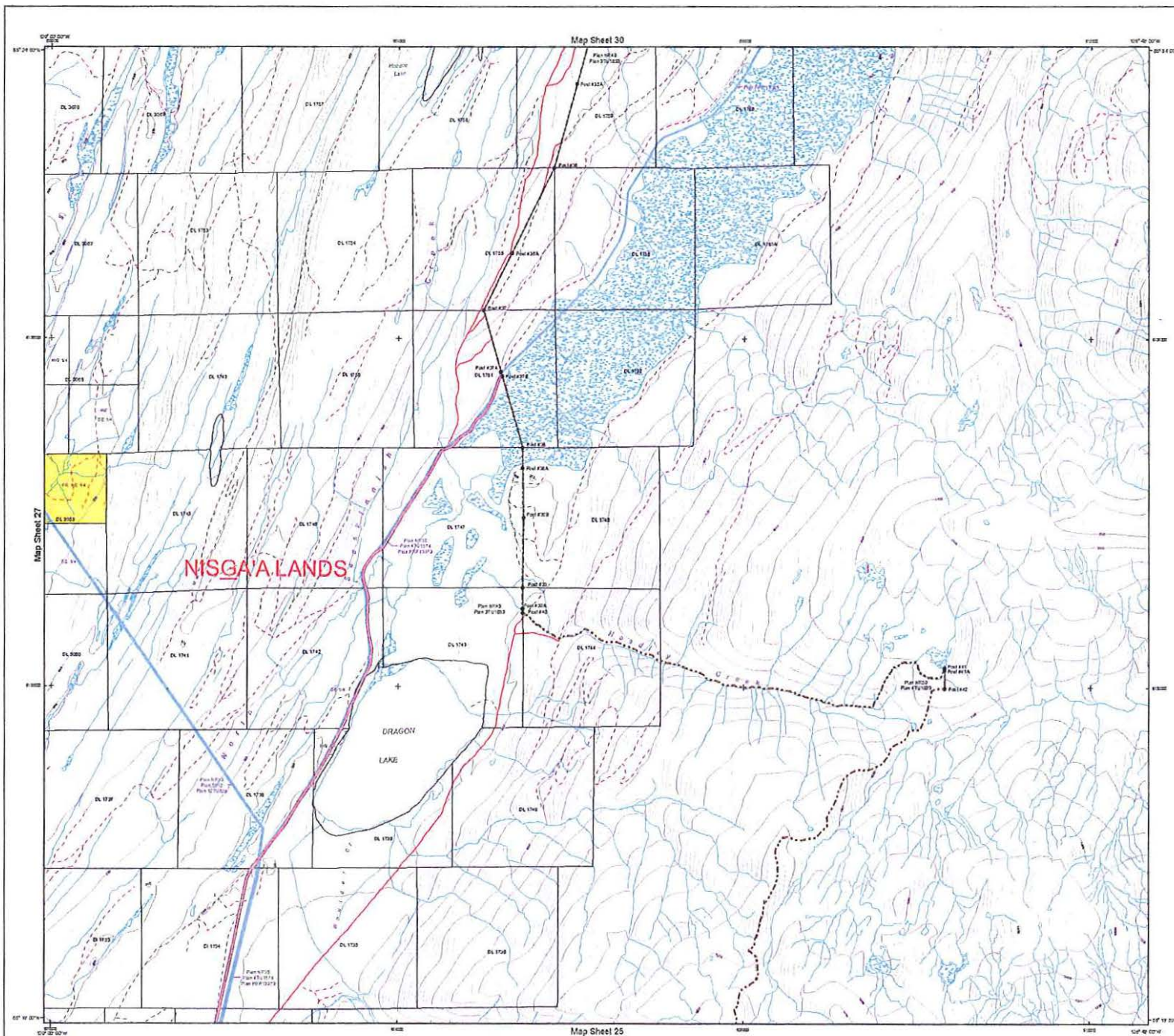
1:20,000

Nisga'a Lands Boundary	
Survey Point	
Nisga'a Highway	
Provincial Secondary Roads	
Surveyed Utility Right of Way	
Archaeological Legacy Acquisition Lands (Nisga'a Memorial Lava Bed Park)	
Georgi Creek Ecological Reserve No. 115	
Provincial Conservancy Area	
Provincial Protected Area	
Excluded Lands	

Official Maps of Nisga'a Lands are held on deposit with Nisga'a Liqim Government, the Government of Canada and the Government of the Province of British Columbia

BASE MAP 103P.034 BY THE NISGA'A LIQIM GOVERNMENT
 DATE OF THE DATA: 2011
 DATE OF THE DATA: 2011
 DATE OF THE DATA: 2011

APPENDIX: A - 2
 Map Sheet 26



PLANIMETRIC FEATURES

- Cadastral Parcel
- Surveyed Road
- Other Roads
- Contours (100m intervals)
- Contours (20m intervals)
- Lake
- Marsh/Scrub
- Water Course



NISGA'A LANDS
Map Sheet 103P.036

1:25,000
Scale

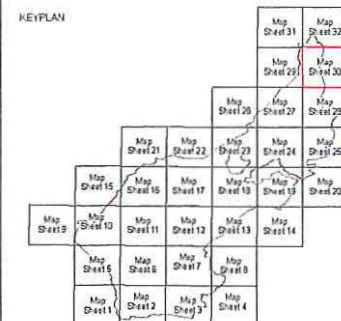
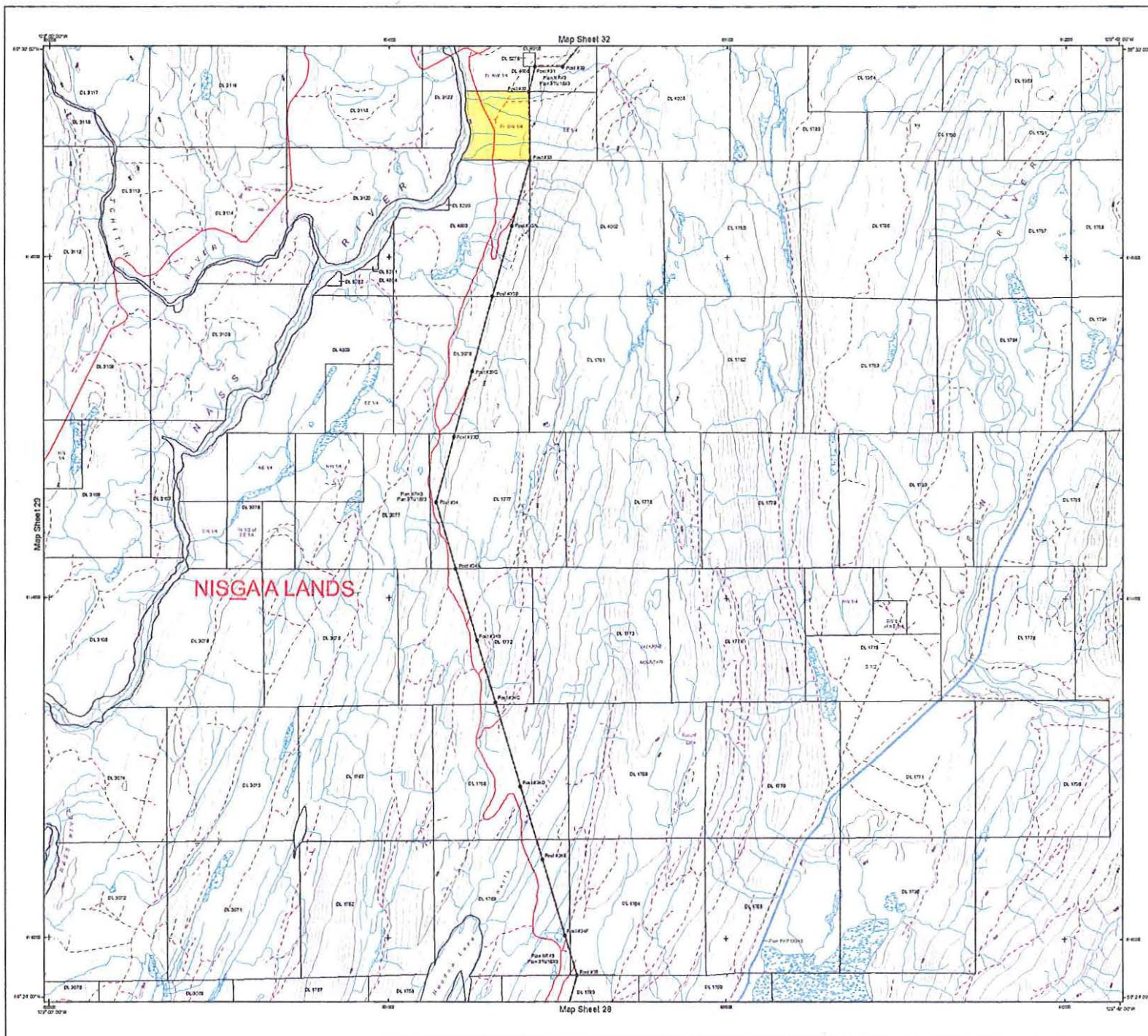
- Nisga'a Lands Boundary
- Survey Roads
- Nisga'a Highway
- Provincial Secondary Roads
- Surveyed Utility Right of Way
- Athlucukwem Lagm' Agwung'asasduh' Nisga'a (Nisga'a Memorial Lava Bed Park)
- Gingol Creek Ecological Reserve No. 115
- Provincial Conservancy Area
- Provincial Protected Area
- Excluded Lands



Official Maps of Nisga'a Lands are held on deposit with Nisga'a Liens Government, the Government of Canada and the Government of the Province of British Columbia.

BASE MAPS DERIVED FROM: 1:25,000 Nisga'a Lands Inventory File
Each Sheet is 100m x 100m
CADASTRAL DEPT. OF LAND AND FOREST
LAND DISTRICT - Cariboo

APPENDIX: A - 2
Map Sheet 28



PLANIMETRIC FEATURES

- Cadastral Parcel
- Surveyed Road
- Other Roads
- Contour (100m interval)
- Contour (20m interval)
- Lake
- Mud/Gramp
- Water Course



NISGA'A LANDS
Map Sheet 103P.046

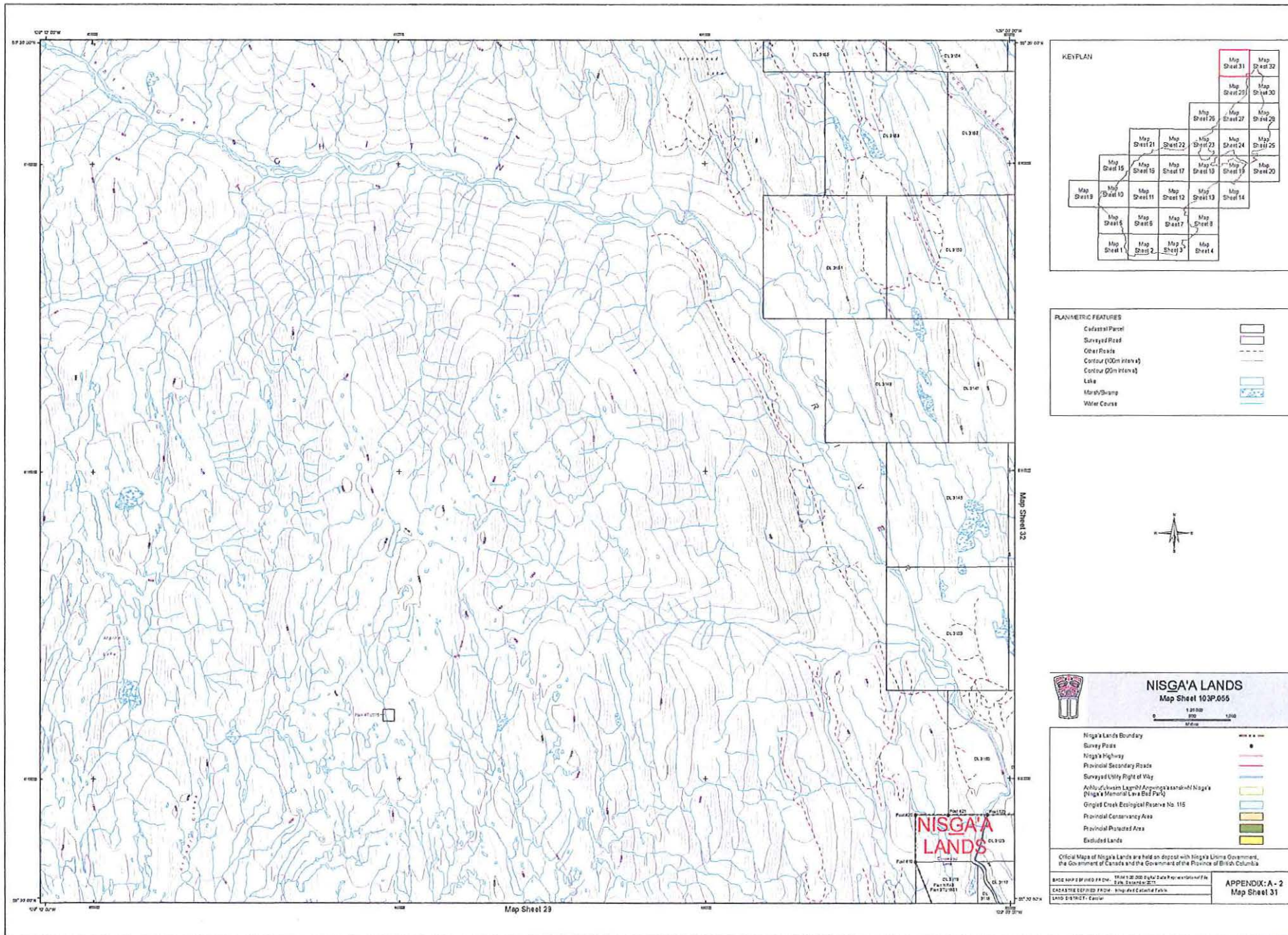
1:25,000
Scale

- Nisga'a Lands Boundary
- Survey Posts
- Nisga'a Highway
- Provincial Secondary Roads
- Surveyed Utility Right of Way
- Aboriginal Land (Lands of the Nisga'a Nation)
- Provincial Conservancy Area
- Provincial Protected Area
- Excluded Lands

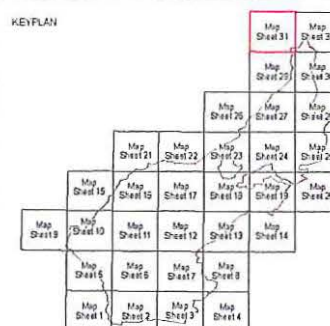
Official Maps of Nisga'a Lands are held on deposit with Nisga'a's Lands Government, the Government of Canada and the Government of the Province of British Columbia.

84108 NISGA'A LANDS FROM: 1984 1:25,000 Scale Data Representation in
NAD 83 DATUM N 83
84108 NISGA'A LANDS FROM: 1984 1:25,000 Scale Data Representation in
NAD 83 DATUM N 83
84108 NISGA'A LANDS FROM: 1984 1:25,000 Scale Data Representation in
NAD 83 DATUM N 83

APPENDIX: A - 2
Map Sheet 30



KEYPLAN




PLANIMETRIC FEATURES

Cadastral Parcel	
Surveyed Road	
Other Roads	
Contour (100m Interval)	
Contour (50m Interval)	
Lake	
Marsh/Slump	
Water Course	



NISGA'A LANDS

Map Sheet 103P.055



Nisga'a Lands Boundary	
Survey Road	
Nisga'a Highway	
Provincial Secondary Road	
Surveyed Utility Right of Way	
Achilishashan Lagoon (Nisga'a Memorial Lava Bed Park)	
Gingied Creek Ecological Reserve No. 115	
Provincial Contingency Area	
Provincial Protected Area	
Excluded Lands	

Official Maps of Nisga'a Lands are held on deposit with Nisga'a Nation Government, the Government of Canada and the Government of the Province of British Columbia.

BASE MAP 2010 BY THE 1994 1:250,000 Scale Data Preparation Unit
 CADASTRAL DEPICTION FROM: Nisga'a Cultural Atlas
 LAND DISTRICT: Central

APPENDIX: A-2
 Map Sheet 31

APPENDIX A - 3

DESCRIPTION OF NISGA'A LANDS

All those lands situated within the Province of British Columbia and lying within the following described boundaries:

Commencing at corner #1 on the northerly natural boundary of Nass Bay being the southwest corner of District Lot 8082, Cassiar District and Range 5 Coast District, as shown on Plan NR43 Lisims Land Registry, Plan 14TU1887 Crown Land Registry;

thence westerly along the northerly natural boundary of Nass Bay to the easterly natural boundary of Observatory Inlet;

thence northerly along the easterly natural boundary of Observatory Inlet to post #2, as shown on Plan NR44 Lisims Land Registry, Plan 15TU1887 Crown Land Registry;

thence following the survey boundaries of Plan NR44 Lisims Land Registry, Plan 15TU1887 Crown Land Registry through post #3, post #4 and post #5 to post #6 on the northwesterly boundary of the watershed of Ksi Gingolx;

thence northeasterly and easterly along the northwesterly and northerly boundaries of the watershed of Ksi Gingolx to post #7, as shown on Plan NR45 Lisims Land Registry, Plan 33TU1884 Crown Land Registry;

thence following the survey boundaries of Plan NR45 Lisims Land Registry, Plan 33TU1884 Crown Land Registry through post #8, corner 8a, corner 8b, corner 8c, corner 8d, corner #9, post #9Wt and post #10 to post #11 on the westerly boundary of the watershed of Chemainuk Creek;

thence northerly along the westerly boundary of the watershed of Chemainuk Creek to the westerly boundary of the watershed of Maughlin Creek;

thence northerly along the westerly boundary of the watershed of Maughlin Creek to post #12 as shown on Plan NR46 Lisims Land Registry, Plan 11TU1883 Crown Land Registry;

thence following the survey boundaries of Plan NR46 Lisims Land Registry, Plan 11TU1883 Crown Land Registry through post #13Wt to corner #13 being a point on the westerly natural boundary of an unnamed lake;

thence northeasterly along the northwesterly natural boundary of the unnamed lake to the left natural boundary of the unnamed creek which drains the unnamed lake;

thence northeasterly along the left natural boundary of the unnamed creek to corner #14 as shown on Plan NR47 Lisims Land Registry, Plan 6TU1885 Crown Land Registry;

thence following the survey boundaries of NR47 Lisims Land Registry, Plan 6TU1885 Crown Land Registry through post 338, post 3, post #15, post 6, post 11, post 8 and post 27 to post #16 being the southeast corner of the west 1/2 of District Lot 3101, Cassiar District;

thence northerly along the easterly boundary of the west 1/2 of District Lot 3101 to the left natural boundary of Kshadin Creek;

thence easterly along the left natural boundary of Kshadin Creek to the right natural boundary of the unnamed creek that flows southerly into Kshadin Creek and that includes Taylor Lake within its drainage;

thence northerly along the right natural boundary of the unnamed creek, passing through District Lots 3101, 3104, 3110 and 3111, all of Cassiar District, to corner #17 on the northerly boundary of District Lot 3111 as shown on Plan NR48 Lisims Land Registry, Plan 3TU1881 Crown Land Registry;

thence following the survey boundaries of Plan NR48 Lisims Land Registry, Plan 3TU1881 Crown Land Registry through post #17B WT, post #18, post 25, post #19, post #20, post #21, post 523 and post 507 to post #22;

thence following the survey boundaries of Plan NR49 Lisims Land Registry, Plan 3TU1893 Crown Land Registry, through post #23, post #23A, post #24, post #24A, post #25 and post #26 WT, to corner #26 on the right natural boundary of Kinskuch River;

thence southeasterly along the right natural boundary of Kinskuch River to the right natural boundary of Nass River;

thence southeasterly in a straight line to corner #27 as shown on Plan NR49 Lisims Land Registry, Plan 3TU1893 Crown Land Registry;

thence following the survey boundaries of Plan NR49 Lisims Land Registry, Plan 3TU1893 Crown Land Registry through post #27 WT, post #28 WT, post #28, post #28A, post #28B, post #29, post #30, post #31, post #32, post #33, post #33A, post #33B, post #33C, post #33D, post #34, post #34A, post #34B, post #34C, post #34D, post #34E, post #34F, post #35, post #35A, post #36, post #36A, post #37, post #37A, post #37B, post #38, post #38A, post #38B, post #39 and post #39A to post #40 on the left natural boundary of Hoadley Creek;

thence easterly along the left natural boundary of Hoadley Creek to the westerly natural boundary of the unnamed lake at the headwaters of Hoadley Creek;

thence southerly, easterly and northerly along the westerly, southerly and easterly natural boundaries of the unnamed lake to post #41 as shown on Plan NR50 Lisims Land Registry, Plan 4TU1893 Crown Land Registry;

thence following the survey boundaries of Plan NR50 Lisims Land Registry, Plan 4TU1893 Crown Land Registry through post #41A to post #42 on the westerly boundary of the watershed

of Kiteen River;

thence southwesterly along the westerly boundary of the watershed of Kiteen River to post #43 as shown on Plan NR50 Lisims Land Registry, Plan 4TU1893 Crown Land Registry;

thence following the survey boundary of Plan NR50 Lisims Land Registry, Plan 4TU1893 Crown Land Registry to post #44 on the westerly boundary of the watershed of Kiteen River;

thence southerly along the westerly boundary of the watershed of Kiteen River to post #44A on the summit of Mount Priestley, as shown on Plan NR50 Lisims Land Registry, Plan 4TU1893 Crown Land Registry;

thence following the survey boundary of Plan NR50 Lisims Land Registry, Plan 4TU1893 Crown Land Registry, to post #45;

thence continuing along the survey boundaries of Plan NR50 Lisims Land Registry, Plan 4TU1893 Crown Land Registry to post # 46;

thence continuing along the survey boundaries of Plan NR50 Lisims Land Registry, Plan 4TU1893 Crown Land Registry to post # 47 on the right natural boundary of Fulmar Creek;

thence southwesterly along the right natural boundary of Fulmar Creek to post #48 as shown on Plan NR50 Lisims Land Registry, Plan 4TU1893 Crown Land Registry;

thence following the survey boundary of Plan NR50 Lisims Land Registry, Plan 4TU1893 Crown Land Registry to post #48A;

thence continuing along the survey boundaries of Plan NR50 Lisims Land Registry, Plan 4TU1893 Crown Land Registry to post #49 on the easterly boundary of District Lot 4014, Cassiar District;

thence southerly along the easterly boundary of District Lot 4014 and its southerly prolongation to a line drawn parallel to and 60 metres perpendicularly distant easterly from the right natural boundary of Ksi Sii Aks;

thence northwesterly along the line drawn parallel to and 60 metres perpendicularly distant easterly from the right natural boundary of Ksi Sii Aks to the southerly boundary of District Lot 2627, Cassiar District;

thence westerly along the southerly boundary of District Lot 2627 to the right natural boundary of Ksi Sii Aks;

thence northwesterly along the right natural boundary of Ksi Sii Aks to the easterly boundary of District Lot 4012, Cassiar District;

thence northerly along the easterly boundary of District Lot 4012 to a line drawn parallel to and 60 metres perpendicularly distant easterly from the right natural boundary of Ksi Sii Aks;

thence northwesterly along the line drawn parallel to and 60 metres perpendicularly distant easterly from the right natural boundary of Ksi Sii Aks to the southerly boundary of Block I of District Lot 4012;

thence westerly along the southerly boundary of Block I of District Lot 4012 to the right natural boundary of Ksi Sii Aks;

thence northwesterly along the right natural boundary of Ksi Sii Aks to corner #50 on a line drawn parallel to and 460 metres perpendicularly distant northerly from the southerly boundary of the Northwest $\frac{1}{4}$ of District Lot 4011, Cassiar District;

thence westerly along the line drawn parallel to and 460 metres perpendicularly distant northerly from the southerly boundary of the Northwest $\frac{1}{4}$ of District Lot 4011 to corner #51 on the left natural boundary of Ksi Sii Aks, being the boundary of District Lot 4827, Cassiar District;

thence westerly along the northerly boundary of District Lot 4827 to the westerly rectilinear boundary of District Lot 4827, being a point on the left natural boundary of Ksi Sii Aks;

thence westerly along the left natural boundary of Ksi Sii Aks to the left natural boundary of Nass River;

thence southwesterly along the left natural boundary of Nass River to the easterly boundary of District Lot 5287, Cassiar District;

thence southerly and westerly along the easterly and southerly boundaries of District Lot 5287 to the left natural boundary of Nass River;

thence southwesterly along the left natural boundary of Nass River and following the left natural boundary of the channel of Nass River lying to the south and east of District Lot 7282, Cassiar District to the easterly boundary of District Lot 7283, Cassiar District;

thence southerly and westerly along the easterly and southerly boundaries of District Lot 7283 to the easterly boundary of District Lot 1094, Cassiar District;

thence southerly and westerly along the easterly and southerly boundaries of District Lot 1094 to the left natural boundary of Nass River;

thence southwesterly along the left natural boundary of Nass River to corner #52 as shown on Plan NR72 Lisims Land Registry, Plan 11TU1997 Crown Land Registry;

thence following the survey boundaries of Plan NR72 Lisims Land Registry, Plan 11TU1997 Crown Land Registry, through Post #52WT to Post #53 as shown on Plan NR51 Lisims Land Registry, Plan 12TU1896 Crown Land Registry;

thence following the survey boundaries of Plan NR51 Lisims Land Registry, Plan 12TU1896 Crown Land Registry through post #54, post #55, post #56, post 56a, and post #57 Wt to corner #57 on the left natural boundary of Ksi Ts'oohl Ts'ap;

thence easterly along the left natural boundary of Ksi Ts'oohl Ts'ap to corner #58 as shown on Plan NR51 Lisims Land Registry, Plan 12TU1896 Crown Land Registry;

thence following the survey boundaries of Plan NR51 Lisims Land Registry, Plan 12TU1896 Crown Land Registry through post #58 Wt, corner 58a, post #59, corner 59a, post #60, corner 60a, post #61 and post #62 to post #63;

thence following the survey boundaries of Plan NR52 Lisims Land Registry, Plan 13TU1896 Crown Land Registry through corner 63a, corner 63b and post #64 Wt to corner #64 on the right natural boundary of Beaupre Creek;

thence southwesterly along the right natural boundary of Beaupre Creek to corner #65 as shown on Plan NR53 Lisims Land Registry, Plan 34TU1884 Crown Land Registry;

thence following the survey boundary of Plan NR53 Lisims Land Registry, Plan 34TU1884 Crown Land Registry through post #65 Wt to post #66 on the southerly boundary of the watershed of Vetter Creek;

thence westerly along the southerly boundary of the watershed of Vetter Creek to the southerly boundary of the watershed of Ansedagan Creek;

thence westerly along the southerly boundary of the watershed of Ansedagan Creek to post #67 as shown on Plan NR54 Lisims Land Registry, Plan 35TU1884 Crown Land Registry;

thence following the survey boundary of Plan NR54 Lisims Land Registry, Plan 35TU1884 Crown Land Registry through post #68 to post #69 on the northeasterly boundary of the watershed of Ksi Mat'in;

thence southeasterly along the northeasterly boundary of the watershed of Ksi Mat'in to post #70 as shown on Plan NR55 Lisims Land Registry, Plan 36TU1884 Crown Land Registry;

thence following the survey boundary of Plan NR55 Lisims Land Registry, Plan 36TU1884 Crown Land Registry through post #71 and post #72 to post #73 on the easterly boundary of the watershed of Ginlulak Creek;

thence southerly along the easterly boundary of the watershed of Ginlulak Creek to the easterly boundary of the watershed of Voshell Creek;

thence southerly and westerly along the easterly and southerly boundaries of the watershed of Voshell Creek to the easterly boundary of the watershed of Ksi Hlginx;

thence southwesterly along the easterly boundary of the watershed of Ksi Hlginx to post #74 as shown on Plan NR56 Lisims Land Registry, Plan 37TU1884 Crown Land Registry;

thence following the survey boundary of Plan NR56 Lisims Land Registry, Plan 37TU1884 Crown Land Registry through post #75 and post #76 to post #77 on the northerly boundary of the watershed of Lachballach Creek;

thence westerly along the northerly boundary of the watershed of Lachballach Creek to the northerly boundary of the watershed of Ksi X'anmas;

thence westerly along the northerly boundary of the watershed of Ksi X'anmas to the westerly boundary of the watershed of Ksgyukwsa'a;

thence northerly along the westerly boundary of the watershed of Ksgyukwsa'a to post # 78 as shown on Plan NR57 Lisims Land Registry, Plan 1TU1888 Crown Land Registry;

thence following the survey boundary of Plan NR57 Lisims Land Registry, Plan 1TU1888 Crown Land Registry to corner #79 on the right natural boundary of Welda Creek;

thence northerly and westerly along the right natural boundary of Welda Creek to corner #80 on the southerly natural boundary of Nass Bay as shown on Plan NR57 Lisims Land Registry, Plan 1TU1888 Crown Land Registry;

thence along UTM Grid bearing 310° 38' 00" 7913.82 metres to a point as shown on Plan NR43 Lisims Land Registry, Plan 14TU1887 Crown Land Registry;

thence along UTM Grid bearing 2° 31' 57" 569.05 metres, more or less, to corner #1 being the point of commencement;

except:

firstly, submerged lands;

secondly, Gingietl Creek Ecological Reserve No. 115;

thirdly, the Nisga'a Highway corridor; and

fourthly, the lands within the boundaries set out in Appendix B.*

* The land that was on the effective date subject to Woodlot Licence 141, as shown in Sketch 1 in Appendix B - 3, was added to and became Nisga'a Lands under paragraph 14.1 of Chapter 3 – Lands on the date that paragraph was added to that Chapter. The land that was on the effective date subject to Agriculture Lease 633080, as shown in Sketch 3 in Appendix B - 3, was added to and became Nisga'a Lands under paragraph 9 of Chapter 3 – Lands on April 10, 2001.

APPENDIX B

EXCEPTIONS TO NISGA'A LANDS

- APPENDIX B - 1** **LAND IN THE VICINITY OF RED BLUFF THAT HAS BEEN SET APART AS INDIAN RESERVE NO. 88**
- APPENDIX B - 2** **FEE SIMPLE PARCELS WITHIN THE BOUNDARIES OF NISGA'A LANDS**
- Schedule 1** Fee simple parcels with a right to access within the boundaries of Nisga'a Lands as set out in paragraphs 25 and 27 of the Access Chapter
- APPENDIX B - 3** **WOODLOT LICENCE AND AGRICULTURE LEASES WITHIN THE BOUNDARIES OF NISGA'A LANDS**
- Sketch 1** Area of former Woodlot Licence 141^{*}
- Sketch 2** Area of former Agriculture Lease 631313[†]
- Sketch 3** Area of former Agriculture Lease 633080[‡]
- APPENDIX B - 4** **ROADS ASSOCIATED WITH THE FEE SIMPLE PARCELS REFERRED TO IN APPENDIX B - 2**

^{*} Granted in fee simple by British Columbia to the Nisga'a Nation and made Nisga'a Lands on the date paragraph 14.1 was added to Chapter 3 – Lands.

[†] Granted in fee simple by British Columbia on April 10, 2001.

[‡] Granted in fee simple by British Columbia to the Nisga'a Nation and made Nisga'a Lands on April 10, 2001.

APPENDIX B - 2

**FEE SIMPLE PARCELS WITHIN THE
BOUNDARIES OF NISGA'A LANDS**

MAP REF**In Range 5 Coast District**

103L091 District Lot 2

In Cassiar District

103P.025 Block A of District Lot 453

103P.025 Block D of District Lot 453

103P.025 District Lot 1224

103P.025 the East ½ of the Southeast ¼ of the Fractional Southeast ¼ of District Lot 1712

103P.025 the East ½ of the Northeast ¼ of the Fractional Southeast ¼ of District Lot 1712

103P.025 the Fractional North ½ of District Lot 1712

103P.025 the Southwest ¼ of the Fractional Southwest ¼ of District Lot 1713

103P.025 the North ½ of the Southwest ¼ of District Lot 1718, except Plan PRP13808

103P.025 Lot A of District Lot 1718, Plan PRP13808

103P.025 the South ½ of the Southwest ¼ of District Lot 1718, except Plans 5830 and 7486

103P.025 Lot A of District Lot 1718, Plan 5830

103P.025 Lot 1 of District Lot 1718, Plan 7486

103P.025 Lot 2 of District Lot 1718, Plan 7486

103P.025 Lot 3 of District Lot 1718, Plan 7486

103P.025 District Lot 1720

103P.025 Block A of the Southeast ¼ of District Lot 1722

103P.025 Block A of District Lot 1725

103P.026 Block A of District Lot 1726

103P.036 Block B of District Lot 1726

103P.025 District Lot 1728, except Plans 4739, 5164, 5555, 6816, 8537 and 10545

103P.025 Lot 1 of District Lot 1728, Plan 4739

103P.025 Lot 2 of District Lot 1728, Plan 4739

103P.025 Lot 5 of District Lot 1728, Plan 5555

103P.025 Lot 6 of District Lot 1728, Plan 6816

- 103P.025 Lot 7 of District Lot 1728, Plan 6816
- 103P.025 Lot A of District Lots 1728 and 1729, Plan 8537
- 103P.025 Lot 1 of District Lot 1728, Plan 10545
- 103P.025 District Lot 1729, except Plans 8537 and 9553
- 103P.025 Lot A of District Lot 1729, Plan 9553
- 103P.025 Block A of District Lot 1730
- 103P.025 Block B of District Lot 2625
- 103P.025 Block C of District Lot 2625
- 103P.025 Block A of District Lot 2626
- 103P.015 the Southeast $\frac{1}{4}$ of District Lot 2627, except any portion of the right of way of the Dominion Telegraph Line having a width of 100 feet which may lie within the boundaries of the said land
- 103P.015 the Fractional Southwest $\frac{1}{4}$ of District Lot 2627, except thereout the right of way of the Dominion Telegraph Line
- 103P.025 the North $\frac{1}{2}$ of the Northeast $\frac{1}{4}$ of District Lot 3051
- 103P.025 the South $\frac{1}{2}$ of the Northeast $\frac{1}{4}$ of District Lot 3051, except Plan 12661
- 103P.025 Block A of District Lot 3051
- 103P.025 District Lot 3053
- 103P.035 the Southeast $\frac{1}{4}$ of District Lot 3061
- 103P.035 the Southwest $\frac{1}{4}$ of District Lot 3061
- 103P.035 the Fractional Northeast $\frac{1}{4}$ of District Lot 3063
- 103P.025 the East $\frac{1}{2}$ of District Lot 3080
- 103P.046 the Fractional Southwest $\frac{1}{4}$ of District Lot 4006
- 103P.025 the Southeast $\frac{1}{4}$ of District Lot 4011, except Plan 5249
- 103P.025 the Southwest $\frac{1}{4}$ of District Lot 4011, except Plans 10005 and 12223
- 103P.025 Lot 1 of District Lot 4011, Plan 10005
- 103P.025 Lot A of District Lot 4011, Plan 12223
- 103P.025 the Northeast $\frac{1}{4}$ of District Lot 4011
- 103P.025 the Northwest $\frac{1}{4}$ of District Lot 4011
- 103P.015 the Fractional Northwest $\frac{1}{4}$ of District Lot 4012, except Block A and Plan 9176

103P.025	Block A of District Lot 4012
103P.025	Block B of District Lot 4012
103P.025	Block C of District Lot 4012
103P.015	Block D of District Lot 4012
103P.015	Block E of District Lot 4012
103P.015	Block F of District Lot 4012
103P.015	Block G of District Lot 4012
103P.015	Block H of District Lot 4012
103P.015	Block I of District Lot 4012
103P.015	the Fractional Southeast $\frac{1}{4}$ of District Lot 4013
103P.025	District Lot 4015, except any portion of the right of way of the Dominion Telegraph Line having a width of 100 feet which may lie within the boundaries of these lands
103P.025	Block C of District Lot 453*

* Area of former Agriculture Lease 631313, granted in fee simple by British Columbia on April 10, 2010.

APPENDIX B - 2**SCHEDULE 1**

Fee simple parcels with a right to access within the boundaries of Nisga'a Lands as set out in paragraphs 25 and 27 of the Access Chapter.

MAP REF**In Cassiar District**

103P.025	the East ½ of the Southeast ¼ of the Fractional Southeast ¼ of District Lot 1712
103P.025	the East ½ of the Northeast ¼ of the Fractional Southeast ¼ of District Lot 1712
103P.025	the Fractional North ½ of District Lot 1712
103P.025	the Southwest ¼ of the Fractional Southwest ¼ of District Lot 1713
103P.015	the Southeast ¼ of District Lot 2627, except any portion of the right of way of the Dominion Telegraph Line having a width of 100 feet which may lie within the boundaries of the said land
103P.025	District Lot 3053
103P.035	the Southeast ¼ of District Lot 3061
103P.035	the Southwest ¼ of District Lot 3061
103P.035	the Fractional Northeast ¼ of District Lot 3063
103P.025	the East ½ of District Lot 3080
103P.025	Block B of District Lot 4012
103P.025	Block C of District Lot 4012
103P.015	Block D of District Lot 4012
103P.015	Block E of District Lot 4012
103P.015	Block F of District Lot 4012
103P.015	Block G of District Lot 4012
103P.015	Block H of District Lot 4012
103P.015	Block I of District Lot 4012
103P.025	District Lot 4015, except any portion of the right of way of the Dominion Telegraph Line having a width of 100 feet which may lie within the boundaries of these lands

APPENDIX B - 3

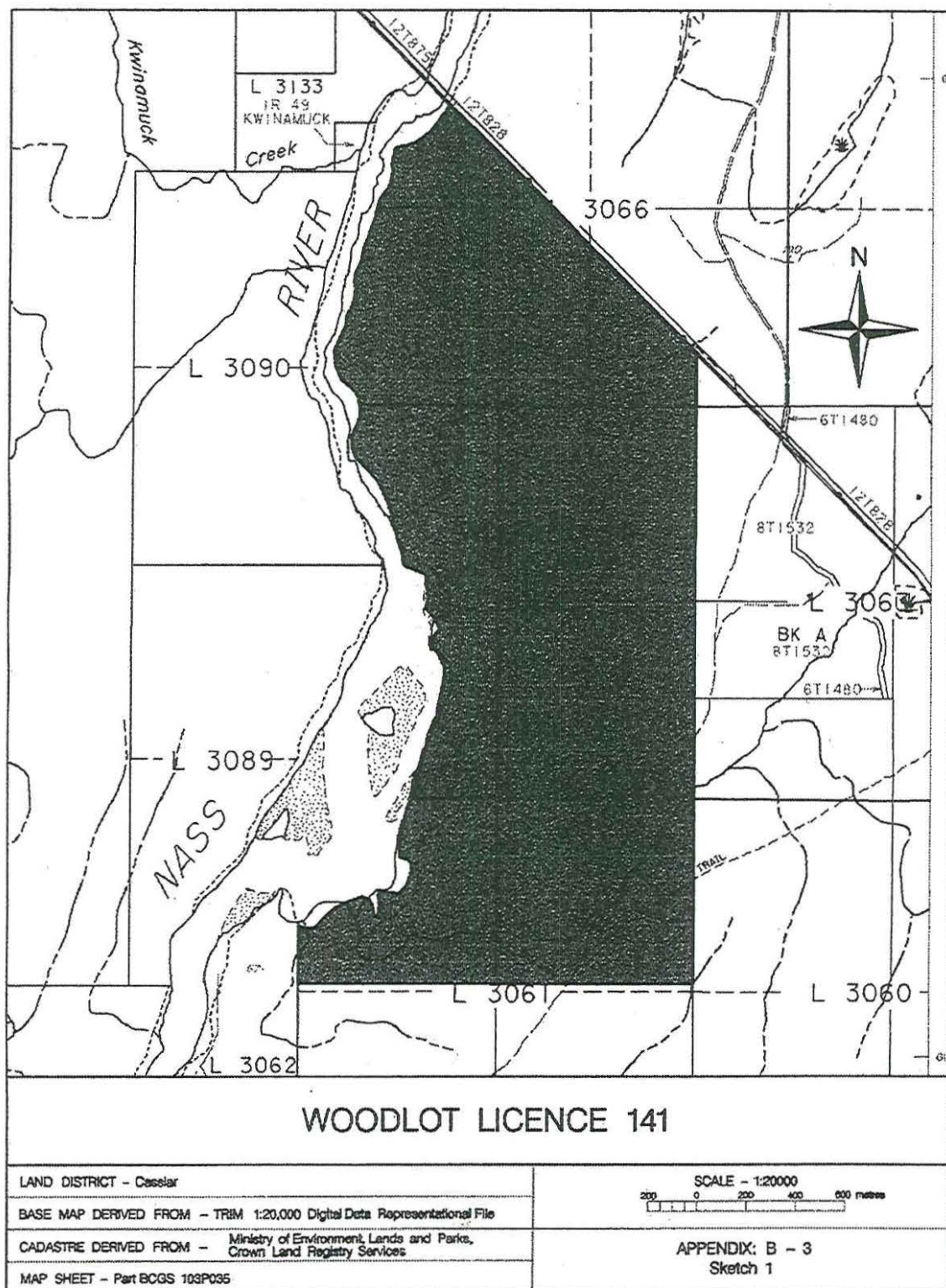
**WOODLOT LICENCE AND AGRICULTURE LEASES
WITHIN THE BOUNDARIES OF NISGA'A LANDS**

- Sketch 1** Area of former Woodlot Licence 141^{*}
- Sketch 2** Area of former Agriculture Lease 631313[†]
- Sketch 3** Area of former Agriculture Lease 633080[‡]

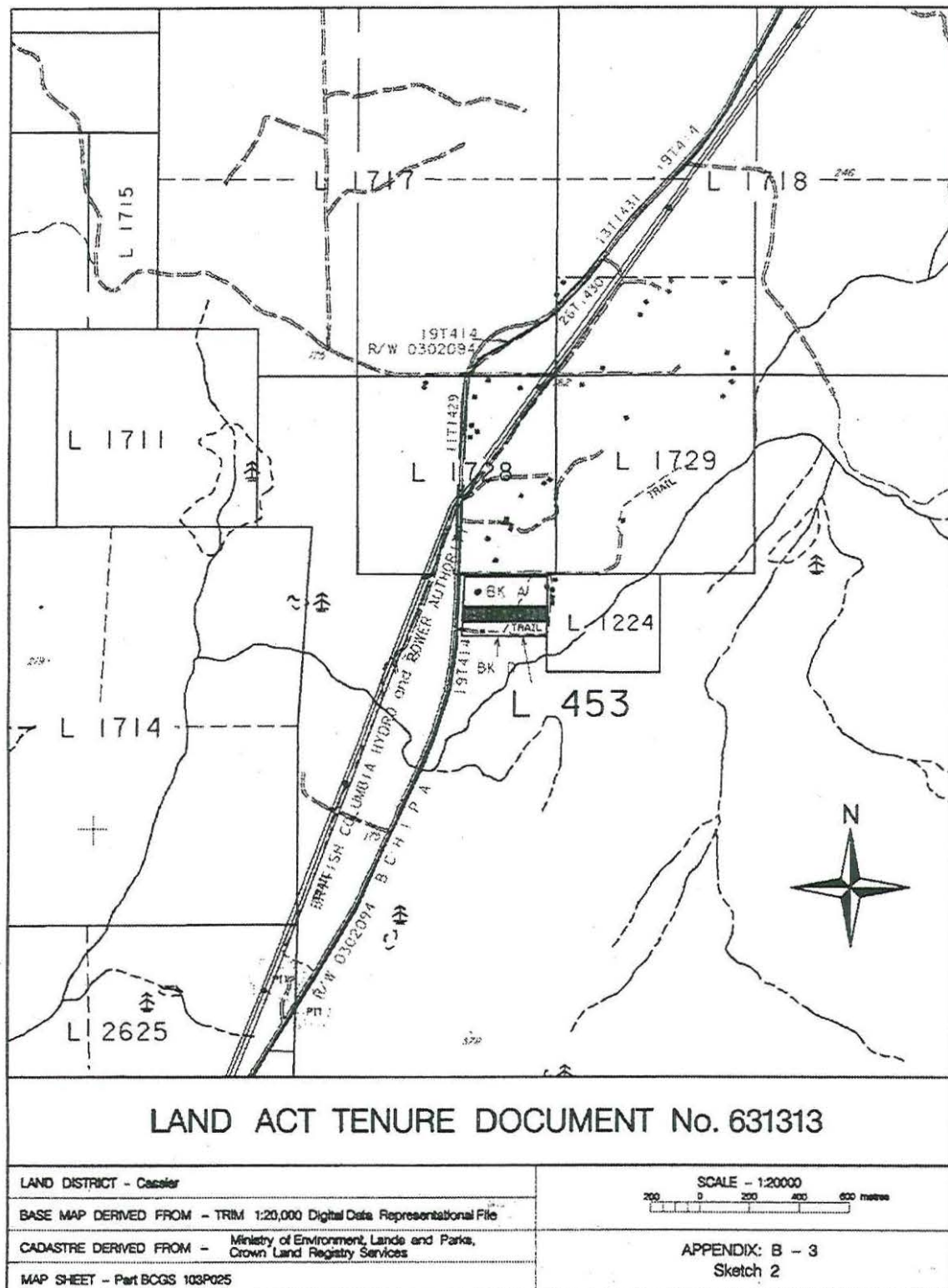
^{*} Granted in fee simple by British Columbia to the Nisga'a Nation and made Nisga'a Lands on the date paragraph 14.1 was added to Chapter 3 – Lands.

[†] Granted in fee simple by British Columbia on April 10, 2001.

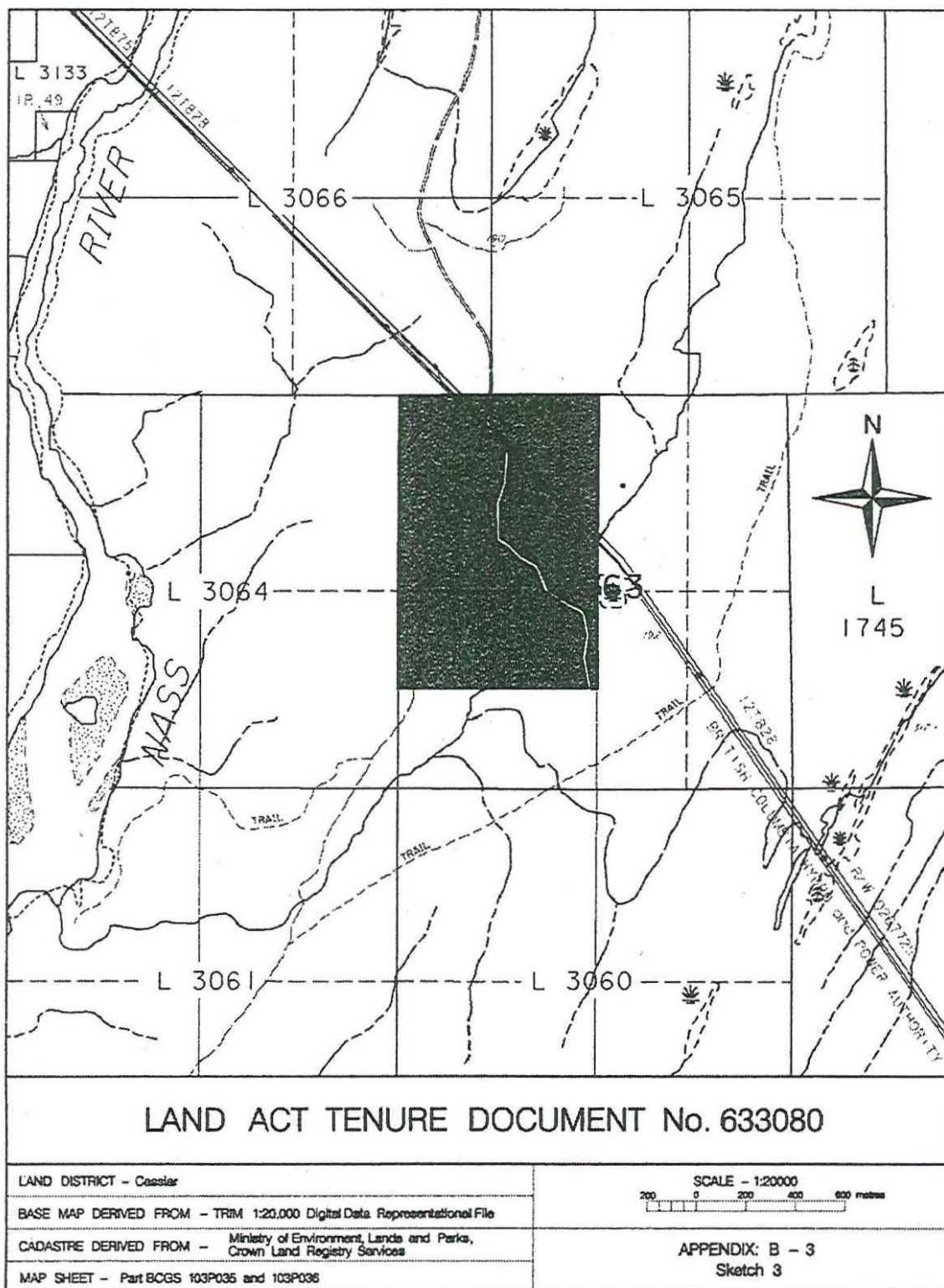
[‡] Granted in fee simple by British Columbia to the Nisga'a Nation and made Nisga'a Lands on April 10, 2001.



* Granted in fee simple by British Columbia to the Nisga'a Nation and made Nisga'a Lands on the date paragraph 14.1 was added to Chapter 3 - Lands.



† Granted in fee simple by British Columbia on April 10, 2001.



* Granted in fee simple by British Columbia to the Nisga'a Nation and made Nisga'a Lands on April 10, 2001.

APPENDIX C

INTERESTS ON NISGA'A LANDS

APPENDIX C - 1 INTERESTS ON NISGA'A LANDS

- Part 1** Existing interests
- Part 2** Public utility transmission and distribution facilities
- Part 3** Roads

APPENDIX C - 2 APPLICABLE FORMS OF DOCUMENT FOR EXISTING INTERESTS LISTED IN PART 1 OF APPENDIX C - 1

- Document 1** Licence of Occupation for Communication Site
- Document 2** Licence of Occupation for Provincial Communication Site
- Document 3** Licence of Occupation for Communication Site with Utility Access
- Document 4** Licence of Occupation for Communication Site with Road Access
- Document 5** Licence of Occupation for Communication Site with Road Access and Utility Access
- Document 6** Licence of Occupation for Hydro Communication Site
- Document 7** Licence of Occupation for Forestry Experimental Plots
- Document 8** Licence of Occupation for a Hydrometric Station
- Document 9** Licence of Occupation for a Navigational Light
- Document 10** Licence of Occupation for Telephone Exchange
- Document 11** Permit of Occupation for Waterworks
- Document 12** Special Use Permit for Forestry Operations
- Document 13** Lease (not published)

APPENDIX C - 3 APPLICABLE FORMS OF DOCUMENT FOR PUBLIC UTILITY TRANSMISSION AND DISTRIBUTION FACILITIES LISTED IN PART 2 OF APPENDIX C - 1

- Document 1** Grant of Right of Way and Licence for Public Utility Works to British Columbia Hydro and Power Authority

Document 2 Grant of Right of Way and Licence for Telecommunications to BC TEL

**APPENDIX C - 4 APPLICABLE FORMS OF DOCUMENT FOR ROADS LISTED IN
PART 3 OF APPENDIX C - 1**

Document 1 Grant of Right of Way for Secondary Provincial Roads

Document 2 Grant of Private Road Easement

Document 3 Grant of Right of Way for Access Roads to British Columbia Hydro and
Power Authority

**APPENDIX C - 5 RECIPIENTS OF CERTIFICATES OF POSSESSION ISSUED BY
NISGA'A NATION FOR PARCELS OF NISGA'A LANDS**

**APPENDIX C - 6 RECIPIENTS OF CERTIFICATES OF POSSESSION ISSUED BY
NISGA'A NATION FOR PARCELS OF NISGA'A LANDS**

**APPENDIX C - 7 ANGLING GUIDE LICENCES, TRAPLINES AND GUIDE
OUTFITTER LICENCE WHOLLY OR PARTIALLY ON NISGA'A
LANDS**

APPENDIX C - 5

**RECIPIENTS OF
CERTIFICATES OF POSSESSION
ISSUED BY NISGA'A NATION
FOR PARCELS OF NISGA'A LANDS**

Column I Name	Column II Effective Date Legal Description* of Parcel of Nisga'a Lands Ascribed to Person Named in Column I
<i>Nisga'a Village of Gingolx (former Kincolith I.R. No. 14)</i>	
Oliver Melvin Stewart	Lot 43, District Lot 8082, Cassiar and Range 5 Coast Districts, Plan NLT4, Gingolx Village Lands
Oliver Melvin Stewart	Lot 42, District Lot 8082, Cassiar and Range 5 Coast Districts, Plan NLT4, Gingolx Village Lands
James Henry Robinson	Lot 41, District Lot 8082, Cassiar and Range 5 Coast Districts, Plan NLT4, Gingolx Village Lands
Robert Lambert Stewart	Lot 40, District Lot 8082, Cassiar and Range 5 Coast Districts, Plan NLT4, Gingolx Village Lands
Sarah K. Barton (estate)	Lot 39, District Lot 8082, Cassiar and Range 5 Coast Districts, Plan NLT4, Gingolx Village Lands
Alice Rosabelle Benson	Lot 38, District Lot 8082, Cassiar and Range 5 Coast Districts, Plan NLT4, Gingolx Village Lands
Reuben Morgan	Lot 59, District Lot 8082, Cassiar and Range 5 Coast Districts, Plan NLT4, Gingolx Village Lands
Howard Charles Lincoln	Lot 60, District Lot 8082, Cassiar and Range 5 Coast Districts, Plan NLT4, Gingolx Village Lands
Esther Melissa Adams	Lot 36, District Lot 8082, Cassiar and Range 5 Coast Districts, Plan NLT4, Gingolx Village Lands
Mercy Evangeline Thomas (joint tenant) Stanley Nelson Thomas (joint tenant)	Lot 34, District Lot 8082, Cassiar and Range 5 Coast Districts, Plan NLT4, Gingolx Village Lands

* Adopted by the Nisga'a Land Title Office established under the *Nisga'a Land Title Act*.

Katherine A. Clayton	Lot 33, District Lot 8082, Cassiar and Range 5 Coast Districts, Plan NLT4, Gingolx Village Lands
Andrew William Morrison (undivided ½ interest) Mitchell Sydney Morrison (undivided ½ interest)	Lot 32, District Lot 8082, Cassiar and Range 5 Coast Districts, Plan NLT4, Gingolx Village Lands
James Howard Stevens	Lot 31, District Lot 8082, Cassiar and Range 5 Coast Districts, Plan NLT4, Gingolx Village Lands
Charles Abraham Stewart (estate)	Lot 30, District Lot 8082, Cassiar and Range 5 Coast Districts, Plan NLT4, Gingolx Village Lands
Abel Louis Stewart (joint tenant) Paul Alfred Stewart (joint tenant)	Lot 52, District Lot 8082, Cassiar and Range 5 Coast Districts, Plan NLT4, Gingolx Village Lands
Philip Rene Watts	Lot 53, District Lot 8082, Cassiar and Range 5 Coast Districts, Plan NLT4, Gingolx Village Lands
Stephen (Steven) Geoffrey Doolan	Lot 54, District Lot 8082, Cassiar and Range 5 Coast Districts, Plan NLT4, Gingolx Village Lands
Lily Eleanor McIntyre	Lot 55, District Lot 8082, Cassiar and Range 5 Coast Districts, Plan NLT4, Gingolx Village Lands
Arthur Robert Robinson (undivided ¼ interest) Ambrose Edward Robinson (undivided ¼ interest) Marilyn Sarah Robinson (undivided ¼ interest) Anthony Curtis Robinson (undivided ¼ interest)	Lot 29, District Lot 8082, Cassiar and Range 5 Coast Districts, Plan NLT4, Gingolx Village Lands
Arnold Stewart (undivided ½ interest) Pauline Fern Stewart (undivided ½ interest)	Lot 28, District Lot 8082, Cassiar and Range 5 Coast Districts, Plan NLT4, Gingolx Village Lands
Hubert Stevens	Lot 26, District Lot 8082, Cassiar and Range 5 Coast Districts, Plan NLT4, Gingolx Village Lands
Benjamin Edward Stevens (undivided 1/7 interest) Hubert Emerald Stevens (undivided 1/7 interest)	Lot 25, District Lot 8082, Cassiar and Range 5 Coast Districts, Plan NLT4, Gingolx Village Lands

James Stevens (undivided 1/7 interest) Robert Colin Stevens (undivided 1/7 interest) Albert Henry Stevens (undivided 1/7 interest) Peter George Stevens (undivided 1/7 interest) Ray Stevens (undivided 1/21 interest) Larry Allen Stevens (undivided 8/84 interest)	
Henry Yas. Steven (Stephens)	Lot 49, District Lot 8082, Cassiar and Range 5 Coast Districts, Plan NLT4, Gingolx Village Lands
Lily Eleanor McIntyre	Lot 50, District Lot 8082, Cassiar and Range 5 Coast Districts, Plan NLT4, Gingolx Village Lands
Perry Cecil George Barton (estate)	Lot 15, District Lot 8082, Cassiar and Range 5 Coast Districts, Plan NLT4, Gingolx Village Lands
Albert David Barton	Lot 160, District Lot 8082, Cassiar and Range 5 Coast Districts, Plan NLT4, Gingolx Village Lands
Percival Desmond Barton (undivided 36.92% interest) Debra Elaine Barton (undivided 12.62% interest) Zelda Marie Barton (undivided 12.62% interest) Leo Brian Barton (undivided 12.62% interest) Claude Nathan Barton (undivided 12.61% interest) Clinton Shannon Barton (undivided 12.61% interest)	Lot 2, District Lot 8082, Cassiar and Range 5 Coast Districts, Plan NLT4, Gingolx Village Lands
Marlon Bradford Watts	Lot 1, District Lot 8082, Cassiar and Range 5 Coast Districts, Plan NLT4, Gingolx Village Lands
Arthur Maynard Angus	Lot 3, District Lot 8082, Cassiar and Range 5 Coast Districts, Plan NLT4, Gingolx Village Lands
Evelyn Fanny Nelson (estate)	Lot 4, District Lot 8082, Cassiar and Range 5 Coast Districts, Plan NLT4, Gingolx Village Lands

David George Stewart	Lot 5, District Lot 8082, Cassiar and Range 5 Coast Districts, Plan NLT4, Gingolx Village Lands
Charles Max Haines	Lot 8, District Lot 8082, Cassiar and Range 5 Coast Districts, Plan NLT4, Gingolx Village Lands
George William Barton	Lot 10, District Lot 8082, Cassiar and Range 5 Coast Districts, Plan NLT4, Gingolx Village Lands
Henry William Angus	Lot 11, District Lot 8082, Cassiar and Range 5 Coast Districts, Plan NLT4, Gingolx Village Lands
Esther Dorothy Stewart (joint tenant) Fred Benson Doolan (joint tenant)	Lot 12, District Lot 8082, Cassiar and Range 5 Coast Districts, Plan NLT4, Gingolx Village Lands
Benson Young (estate)	Lot 14, District Lot 8082, Cassiar and Range 5 Coast Districts, Plan NLT4, Gingolx Village Lands
George Randolph Moore (joint tenant) Christine Arlene Moore (joint tenant)	Lot 23, District Lot 8082, Cassiar and Range 5 Coast Districts, Plan NLT4, Gingolx Village Lands
Evelyn Fanny Nelson (undivided 1/2 interest) James George Alexander (undivided 1/6 interest) Kenneth Cyril Alexander (undivided 1/6 interest) Georgina Sarah Barton (undivided 1/6 interest)	Lot 21, District Lot 8082, Cassiar and Range 5 Coast Districts, Plan NLT4, Gingolx Village Lands
Marietta Joyce Alexander	Lot 44, District Lot 8082, Cassiar and Range 5 Coast Districts, Plan NLT4, Gingolx Village Lands
Harold Peter Watts	Lot 46, District Lot 8082, Cassiar and Range 5 Coast Districts, Plan NLT4, Gingolx Village Lands
Hubert Max Barton (undivided 1/3 interest) Frederick Edward Barton (undivided 1/3 interest) Godwin Herman Barton (undivided 1/3 interest)	Lot 47, District Lot 8082, Cassiar and Range 5 Coast Districts, Plan NLT4, Gingolx Village Lands
MacDonald Melvin Trimble	Lot 18, District Lot 8082, Cassiar and Range 5 Coast Districts, Plan NLT4, Gingolx Village Lands

Mercy Evangeline Thomas (joint tenant) Emily Rose Stevens (joint tenant) Sarah Laura Moore (joint tenant)	Lot 16, District Lot 8082, Cassiar and Range 5 Coast Districts, Plan NLT4, Gingolx Village Lands
Ramona Stanley (Smythe)	Lot 62, District Lot 8082, Cassiar and Range 5 Coast Districts, Plan NLT4, Gingolx Village Lands
Rose Carol Smythe (undivided ½ interest) Lavern Joyce Smythe (undivided ½ interest)	Lot 63, District Lot 8082, Cassiar and Range 5 Coast Districts, Plan NLT4, Gingolx Village Lands
Alfred Lazarus Smythe	Lot 82, District Lot 8082, Cassiar and Range 5 Coast Districts, Plan NLT4, Gingolx Village Lands
Laura Myrtle Doolan	Lot 66, District Lot 8082, Cassiar and Range 5 Coast Districts, Plan NLT4, Gingolx Village Lands
Laura Myrtle Doolan	Lot 67, District Lot 8082, Cassiar and Range 5 Coast Districts, Plan NLT4, Gingolx Village Lands
Rose Carol Smythe (undivided ½ interest) Lavern Joyce Smythe (undivided ½ interest)	Lot 64, District Lot 8082, Cassiar and Range 5 Coast Districts, Plan NLT4, Gingolx Village Lands
Katherine A. Clayton	Lot 93, District Lot 8082, Cassiar and Range 5 Coast Districts, Plan NLT4, Gingolx Village Lands
Reuben Morgan	Lot 99, District Lot 8082, Cassiar and Range 5 Coast Districts, Plan NLT4, Gingolx Village Lands
Adelia Grace Nelson	Lot 72, District Lot 8082, Cassiar and Range 5 Coast Districts, Plan NLT4, Gingolx Village Lands
Thelma Lena Stevens	Lot 86, District Lot 8082, Cassiar and Range 5 Coast Districts, Plan NLT4, Gingolx Village Lands
Donald S. Doolan	Lot 94, District Lot 8082, Cassiar and Range 5 Coast Districts, Plan NLT4, Gingolx Village Lands
Donald S. Doolan	Lot 194, District Lot 8082, Cassiar and Range 5 Coast Districts, Plan NLT4, Gingolx Village Lands

Steven Mark Watts	Lot 100, District Lot 8082, Cassiar and Range 5 Coast Districts, Plan NLT4, Gingolx Village Lands
Steven Mark Watts	Lot 193, District Lot 8082, Cassiar and Range 5 Coast Districts, Plan NLT4, Gingolx Village Lands
John Edward Stevens	Lot 76, District Lot 8082, Cassiar and Range 5 Coast Districts, Plan NLT4, Gingolx Village Lands
Louis John Stewart	Lot 75, District Lot 8082, Cassiar and Range 5 Coast Districts, Plan NLT4, Gingolx Village Lands
Emily Venn	Lot 73, District Lot 8082, Cassiar and Range 5 Coast Districts, Plan NLT4, Gingolx Village Lands
Raymond Murray Stewart	Lot 88, District Lot 8082, Cassiar and Range 5 Coast Districts, Plan NLT4, Gingolx Village Lands
Laura Edith Lincoln (joint tenant) Frederick Philip Harris Lincoln (joint tenant)	Lot 89, District Lot 8082, Cassiar and Range 5 Coast Districts, Plan NLT4, Gingolx Village Lands
William Charles Stewart	Lot 96, District Lot 8082, Cassiar and Range 5 Coast Districts, Plan NLT4, Gingolx Village Lands
Isaac Benjamin Watts	Lot 102, District Lot 8082, Cassiar and Range 5 Coast Districts, Plan NLT4, Gingolx Village Lands
Matthew Frank Gurney	Lot 91, District Lot 8082, Cassiar and Range 5 Coast Districts, Plan NLT4, Gingolx Village Lands
Eugene David Stewart	Lot 79, District Lot 8082, Cassiar and Range 5 Coast Districts, Plan NLT4, Gingolx Village Lands

Nisga'a Village of Gingolx (former Kincolith I.R. No. 14A)

Mercy Evangeline Thomas	Lot 1, District Lot 8086, Range 5 Coast District, Plan NLT6, Gingolx Village Lands
Mercy Evangeline Thomas	Lot 2, District Lot 8086, Range 5 Coast District, Plan NLT6, Gingolx Village Lands
Mercy Evangeline Thomas	Lot 3, District Lot 8086, Range 5 Coast District, Plan NLT6, Gingolx Village Lands

Mercy Evangeline Thomas	Lot 5, District Lot 8086, Range 5 Coast District, Plan NLT6, Gingolx Village Lands
-------------------------	--

Former Gitlakdamix I.R. No. 1

Elsie H. Clayton (estate)	Lot 75, District Lot 7281, Cassiar District, Plan NLT5, New Aiyansh Village Lands
Marjorie Bright (undivided 1/3 interest) Ben R. Bright (undivided 2/18 interest) Melvin M. Bright (undivided 2/18 interest) Wanda V. Bright (undivided 2/18 interest) Bessie Blackwater (undivided 2/18 interest) Elinor N. Bright (undivided 2/18 interest) Charlotte J. Scott (undivided 2/18 interest)	Lot 74, District Lot 7281, Cassiar District, Plan NLT5, New Aiyansh Village Lands
Martha Munroe (estate)	Lot 80, District Lot 7281, Cassiar District, Plan NLT5, New Aiyansh Village Lands
Andrew Roger Mercer	Lot 81, District Lot 7281, Cassiar District, Plan NLT5, New Aiyansh Village Lands
Rachel Haizimsque	Lot 35, District Lot 7281, Cassiar District, Plan NLT5, New Aiyansh Village Lands
Oscar Harold Mercer	Lot 14, District Lot 7281, Cassiar District, Plan NLT5, New Aiyansh Village Lands
Ellen Davis (estate)	Lot 11, District Lot 7281, Cassiar District, Plan NLT5, New Aiyansh Village Lands
Norma Grace Varley (undivided 1/9 interest) Judith Pamela Gonu (undivided 1/9 interest) Karen Sophia Johnson (undivided 1/9 interest) Sharon Alexandria Johnson (undivided 1/9 interest) Lilly Eileen Johnson (undivided 1/9 interest) Marjery Esther Eli (undivided 1/9 interest) Charlene Louise Johnson (undivided 1/9 interest) Teresa Louanne Johnson (undivided 1/9 interest)	Lot 7, District Lot 7281, Cassiar District, Plan NLT5, New Aiyansh Village Lands

Diane Pauline Robinson (undivided 1/36 interest) Albert Curtis Robinson (undivided 1/36 interest) Brian Craig Robinson (undivided 1/36 interest) Melanie Stella Robinson (undivided 1/36 interest)	
---	--

Nisga'a Village of New Aiyansh (former New Aiyansh I.R. No. 1)

Edmond Isaac Wright	Lot 285, District Lot 4012, Cassiar District, Plan NLT1, New Aiyansh Village Lands
---------------------	--

Nisga'a Village of Gitwinksihlkw (former Canyon City I.R. No. 7)

Fraser Harry Nyce	Lot 1, District Lot 7278, Cassiar District, Plan NLT2, Gitwinksihlkw Village Lands
Minnie Azak	Lot 3, District Lot 7278, Cassiar District, Plan NLT2, Gitwinksihlkw Village Lands
Maurice Alfred Squires	Lot 7, District Lot 7278, Cassiar District, Plan NLT2, Gitwinksihlkw Village Lands
W.C. Azak	Lot 9, District Lot 7278, Cassiar District, Plan NLT2, Gitwinksihlkw Village Lands
Lawrence Peter Adams	Lot 11, District Lot 7278, Cassiar District, Plan NLT2, Gitwinksihlkw Village Lands
Martha Doris Burton (undivided 1/11 interest) Agnes Jean Squires (undivided 1/11 interest) Phyllis Marjorie Cheecham (undivided 1/11 interest) Jerry Edward Azak (undivided 1/11 interest) Perry Lloyd Azak (undivided 2/11 interest) Herbert Wayne Azak (undivided 1/11 interest) Arnold Ross Azak (undivided 2/11 interest) Josephine Karen Azak (undivided 2/11 interest)	Lot 12, District Lot 7278, Cassiar District, Plan NLT2, Gitwinksihlkw Village Lands
Grace Azak	Lot 18, District Lot 7278, Cassiar District, Plan NLT2, Gitwinksihlkw Village Lands
Virginia Stella Azak (undivided ½ interest)	Lot 20, District Lot 7278, Cassiar District, Plan NLT2, Gitwinksihlkw Village Lands
Jacob Dennis Gary (estate) (undivided ½ interest)	

Alice Azak	Lot 24, District Lot 7278, Cassiar District, Plan NLT2, Gitwinksihlkw Village Lands
Alvin Jonathan Azak	Lot 27, District Lot 7278, Cassiar District, Plan NLT2, Gitwinksihlkw Village Lands

APPENDIX C - 6

**RECIPIENTS OF
CERTIFICATES OF POSSESSION
ISSUED BY NISGA'A NATION
FOR PARCELS OF NISGA'A LANDS**

Column I Name	Column II Effective Date Legal Description* of Parcel of Nisga'a Lands Ascribed to Person Named in Column I
<i>Nisga'a Village of Gitwinksihlkw</i>	
Emma Nyce	Lot 2, District Lot 7278, Cassiar District, Plan NLT2, Gitwinksihlkw Village Lands
Jacob Nyce	Lot 4, District Lot 7278, Cassiar District, Plan NLT2, Gitwinksihlkw Village Lands
Steven C. Azak Sr.	Lot 5, District Lot 7278, Cassiar District, Plan NLT2, Gitwinksihlkw Village Lands
Joshua W. Azak	Lot 6, District Lot 7278, Cassiar District, Plan NLT2, Gitwinksihlkw Village Lands
Irene A. Seguin	Lot 8, District Lot 7278, Cassiar District, Plan NLT2, Gitwinksihlkw Village Lands
Jacqueline Moore	Lot 13, District Lot 7278, Cassiar District, Plan NLT2, Gitwinksihlkw Village Lands
Mercy Moore	Lot 14, District Lot 7278, Cassiar District, Plan NLT2, Gitwinksihlkw Village Lands
Peter R. Squires Sr.	Lot 15, District Lot 7278, Cassiar District, Plan NLT2, Gitwinksihlkw Village Lands
Bruce J. Haldane Sr.	Lot 17, District Lot 7278, Cassiar District, Plan NLT2, Gitwinksihlkw Village Lands
Henry Azak	Lot 19, District Lot 7278, Cassiar District, Plan NLT2, Gitwinksihlkw Village Lands
Bert C. Azak	Lot 21, District Lot 7278, Cassiar District, Plan NLT2, Gitwinksihlkw Village Lands
Chester E. Nyce	Lot 22, District Lot 7278, Cassiar District, Plan NLT2, Gitwinksihlkw Village Lands
Arnold Azak	Lot 25, District Lot 7278, Cassiar District, Plan NLT2, Gitwinksihlkw Village Lands
Fred A. Azak	Lot 26, District Lot 7278, Cassiar District, Plan NLT2, Gitwinksihlkw Village Lands
Pheobe Azak	Lot 34, District Lot 7278, Cassiar District, Plan NLT2, Gitwinksihlkw Village Lands

* Adopted by the Nisga'a Land Title Office established under the *Nisga'a Land Title Act*.

Rodney Moore	Lot 35, District Lot 7278, Cassiar District, Plan NLT2, Gitwinksihlkw Village Lands
Lavinia Azak	Lot 36, District Lot 7278, Cassiar District, Plan NLT2, Gitwinksihlkw Village Lands
Mark R. Azak	Lot 37, District Lot 7278, Cassiar District, Plan NLT2, Gitwinksihlkw Village Lands
Jerry Azak	Lot 38, District Lot 7278, Cassiar District, Plan NLT2, Gitwinksihlkw Village Lands
Arthur Nyce	Lot 39, District Lot 7278, Cassiar District, Plan NLT2, Gitwinksihlkw Village Lands
Collier H. Azak	Lot 40, District Lot 7278, Cassiar District, Plan NLT2, Gitwinksihlkw Village Lands
P. Norman Squires Jr.	Lot 45, District Lot 7278, Cassiar District, Plan NLT2, Gitwinksihlkw Village Lands
Silas Azak	Lot 46, District Lot 7278, Cassiar District, Plan NLT2, Gitwinksihlkw Village Lands
Dennis Nyce	Lot 62, District Lot 7278, Cassiar District, Plan NLT2, Gitwinksihlkw Village Lands
R. Allan Azak	Lot 60, District Lot 7278, Cassiar District, Plan NLT2, Gitwinksihlkw Village Lands
Alice Nyce	Lot 59, District Lot 7278, Cassiar District, Plan NLT2, Gitwinksihlkw Village Lands
William J. Azak	Lot 58, District Lot 7278, Cassiar District, Plan NLT2, Gitwinksihlkw Village Lands
Leonard F. Squires	Lot 57, District Lot 7278, Cassiar District, Plan NLT2, Gitwinksihlkw Village Lands
T. Ron Nyce	Lot 53, District Lot 7278, Cassiar District, Plan NLT2, Gitwinksihlkw Village Lands
J. Clifford Azak Sr.	Lot 52, District Lot 7278, Cassiar District, Plan NLT2, Gitwinksihlkw Village Lands
Perry Azak	Lot 51, District Lot 7278, Cassiar District, Plan NLT2, Gitwinksihlkw Village Lands
Bruce L. Azak	Lot 50, District Lot 7278, Cassiar District, Plan NLT2, Gitwinksihlkw Village Lands
Arthur R. Azak	Lot 49, District Lot 7278, Cassiar District, Plan NLT2 Gitwinksihlkw Village Lands
George Morgan	Lot 29, District Lot 7278, Cassiar District, Plan NLT2, Gitwinksihlkw Village Lands
Steven Bolton Sr.	Lot 30, District Lot 7278, Cassiar District, Plan NLT2, Gitwinksihlkw Village Lands
Dorothy Doolan	Lot 31, District Lot 7278, Cassiar District, Plan NLT2, Gitwinksihlkw Village Lands
Harry Nyce Jr.	Lot 56, District Lot 7278, Cassiar District, Plan NLT2, Gitwinksihlkw Village Lands

Nisga'a Village of Gingolx

Albert A. Nelson	Lot 61, District Lot 8082, Cassiar and Range 5 Coast Districts, Plan NLT4, Gingolx Village Lands
William Watts Sr.	Lot 58, District Lot 8082, Cassiar and Range 5 Coast Districts, Plan NLT4, Gingolx Village Lands
Larry Angus	Lot 27, District Lot 8082, Cassiar and Range 5 Coast Districts, Plan NLT4, Gingolx Village Lands
William Stanley	Lot 13, District Lot 8082, Cassiar and Range 5 Coast Districts, Plan NLT4, Gingolx Village Lands
Reuben Morgan	Lot 22, District Lot 8082, Cassiar and Range 5 Coast Districts, Plan NLT4, Gingolx Village Lands
Elizabeth Angus	Lot 45, District Lot 8082, Cassiar and Range 5 Coast Districts, Plan NLT4, Gingolx Village Lands
Rita Barton	Lot 17, District Lot 8082, Cassiar and Range 5 Coast Districts, Plan NLT4, Gingolx Village Lands
Teddy Venn Sr.	Lot 83, District Lot 8082, Cassiar and Range 5 Coast Districts, Plan NLT4, Gingolx Village Lands
Gene Alexander	Lot 65, District Lot 8082, Cassiar and Range 5 Coast Districts, Plan NLT4, Gingolx Village Lands
Gerald Doolan	Lot 85, District Lot 8082, Cassiar and Range 5 Coast Districts, Plan NLT4, Gingolx Village Lands
Esther Aksidan	Lot 104, District Lot 8082, Cassiar and Range 5 Coast Districts, Plan NLT4, Gingolx Village Lands
Stuart Doolan	Lot 74, District Lot 8082, Cassiar and Range 5 Coast Districts, Plan NLT4, Gingolx Village Lands
Priscilla Stevens (undivided ½ interest) James Stevens (undivided ½ interest)	Lot 97, District Lot 8082, Cassiar and Range 5 Coast Districts, Plan NLT4, Gingolx Village Lands
Steven Doolan Sr.	Lot 101, District Lot 8082, Cassiar and Range 5 Coast Districts, Plan NLT4, Gingolx Village Lands

Marietta Lincoln	Lot 98, District Lot 8082, Cassiar and Range 5 Coast Districts, Plan NLT4, Gingolx Village Lands
Roger Watts	Lot 105, District Lot 8082, Cassiar and Range 5 Coast Districts, Plan NLT4, Gingolx Village Lands
Alvin Smart	Lot 106, District Lot 8082, Cassiar and Range 5 Coast Districts, Plan NLT4, Gingolx Village Lands
Chester Gurney	Lot 108, District Lot 8082, Cassiar and Range 5 Coast Districts, Plan NLT4, Gingolx Village Lands
Thomas Sheehan	Lot 118, District Lot 8082, Cassiar and Range 5 Coast Districts, Plan NLT4, Gingolx Village Lands
Harry Moore Sr.	Lot 120, District Lot 8082, Cassiar and Range 5 Coast Districts, Plan NLT4, Gingolx Village Lands
Mary Stanley	Lot 141, District Lot 8082, Cassiar and Range 5 Coast Districts, Plan NLT4, Gingolx Village Lands
Harold Barton Sr.	Lot 148, District Lot 8082, Cassiar and Range 5 Coast Districts, Plan NLT4, Gingolx Village Lands
Justina Barton	Lot 127, District Lot 8082, Cassiar and Range 5 Coast Districts, Plan NLT4, Gingolx Village Lands
James Randy Stevens	Lot 126, District Lot 8082, Cassiar and Range 5 Coast Districts, Plan NLT4, Gingolx Village Lands
Nelson Moore	Lot 125, District Lot 8082, Cassiar and Range 5 Coast Districts, Plan NLT4, Gingolx Village Lands
Robin Stewart	Lot 124, District Lot 8082, Cassiar and Range 5 Coast Districts, Plan NLT4, Gingolx Village Lands
Vernon Stewart Sr.	Lot 123, District Lot 8082, Cassiar and Range 5 Coast Districts, Plan NLT4, Gingolx Village Lands
Paula Venn	Lot 122, District Lot 8082, Cassiar and Range 5 Coast Districts, Plan NLT4, Gingolx Village Lands
Raymond Stewart Sr.	Lot 116, District Lot 8082, Cassiar and Range 5 Coast Districts, Plan NLT4, Gingolx Village Lands

Leona Clayton	Lot 115, District Lot 8082, Cassiar and Range 5 Coast Districts, Plan NLT4, Gingolx Village Lands
Linda J. Barton	Lot 113, District Lot 8082, Cassiar and Range 5 Coast Districts, Plan NLT4, Gingolx Village Lands
Albert Barton	Lot 159, District Lot 8082, Cassiar and Range 5 Coast Districts, Plan NLT4, Gingolx Village Lands
Alfred Paul Stewart Sr.	Lot 110, District Lot 8082, Cassiar and Range 5 Coast Districts, Plan NLT4, Gingolx Village Lands
George Nelson Sr.	Lot 111, District Lot 8082, Cassiar and Range 5 Coast Districts, Plan NLT4, Gingolx Village Lands
Emily Louise Dangeli	Lot 146, District Lot 8082, Cassiar and Range 5 Coast Districts, Plan NLT4, Gingolx Village Lands
Nora Doolan	Lot 147, District Lot 8082, Cassiar and Range 5 Coast Districts, Plan NLT4, Gingolx Village Lands
Arthur J. Nelson	Lot 129, District Lot 8082, Cassiar and Range 5 Coast Districts, Plan NLT4, Gingolx Village Lands
Kazaan Smythe Sr.	Lot 130, District Lot 8082, Cassiar and Range 5 Coast Districts, Plan NLT4, Gingolx Village Lands
Reynold Venn	Lot 131, District Lot 8082, Cassiar and Range 5 Coast Districts, Plan NLT4, Gingolx Village Lands
Chad Barton	Lot 133, District Lot 8082, Cassiar and Range 5 Coast Districts, Plan NLT4, Gingolx Village Lands
Troy Stewart	Lot 134, District Lot 8082, Cassiar and Range 5 Coast Districts, Plan NLT4, Gingolx Village Lands
Willard Lincoln Jr.	Lot 135, District Lot 8082, Cassiar and Range 5 Coast Districts, Plan NLT4, Gingolx Village Lands
Macdonald C. Stanley	Lot 139, District Lot 8082, Cassiar and Range 5 Coast Districts, Plan NLT4, Gingolx Village Lands
William Smythe	Lot 140, District Lot 8082, Cassiar and Range 5 Coast Districts, Plan NLT4, Gingolx Village Lands

MacDonald Trimble	Lot 145, District Lot 8082, Cassiar and Range 5 Coast Districts, Plan NLT4, Gingolx Village Lands
Steven Doolan Jr.	Lot 144, District Lot 8082, Cassiar and Range 5 Coast Districts, Plan NLT4, Gingolx Village Lands
Peter Stevens Jr.	Lot 143, District Lot 8082, Cassiar and Range 5 Coast Districts, Plan NLT4, Gingolx Village Lands
Barry Smythe	Lot 142, District Lot 8082, Cassiar and Range 5 Coast Districts, Plan NLT4, Gingolx Village Lands
Darrel Angus (undivided ½ interest) Collette Moore (undivided ½ interest)	Lot 161, District Lot 8082, Cassiar and Range 5 Coast Districts, Plan NLT4, Gingolx Village Lands
Peter Stevens Sr.	Lot 164, District Lot 8082, Cassiar and Range 5 Coast Districts, Plan NLT4, Gingolx Village Lands
Charles Maxwell Lincoln	Lot 165, District Lot 8082, Cassiar and Range 5 Coast Districts, Plan NLT4, Gingolx Village Lands
Richard Oshea (undivided ½ interest) Wilma Oshea (undivided ½ interest)	Lot 166, District Lot 8082, Cassiar and Range 5 Coast Districts, Plan NLT4, Gingolx Village Lands
Russell Calder (undivided ½ interest) Margo Calder (undivided ½ interest)	Lot 172, District Lot 8082, Cassiar and Range 5 Coast Districts, Plan NLT4, Gingolx Village Lands
Hope Grace Allen	Lot 176, District Lot 8082, Cassiar and Range 5 Coast Districts, Plan NLT4, Gingolx Village Lands
Jason Stewart	Lot 177, District Lot 8082, Cassiar and Range 5 Coast Districts, Plan NLT4, Gingolx Village Lands
Neal Barton (undivided ½ interest) Sian Nelson (undivided ½ interest)	Lot 178, District Lot 8082, Cassiar and Range 5 Coast Districts, Plan NLT4, Gingolx Village Lands
Alvin Nelson (undivided ½ interest) Gwen Nelson (undivided ½ interest)	Lot 179, District Lot 8082, Cassiar and Range 5 Coast Districts, Plan NLT4, Gingolx Village Lands

Evan Henry (undivided ½ interest) Alaura Doolan (undivided ½ interest)	Lot 181, District Lot 8082, Cassiar and Range 5 Coast Districts, Plan NLT4, Gingolx Village Lands
Neil Smythe (undivided ½ interest) Emily Stevens (undivided ½ interest)	Lot 182, District Lot 8082, Cassiar and Range 5 Coast Districts, Plan NLT4, Gingolx Village Lands
Fraser Doolan (undivided ½ interest) Melanie Doolan (undivided ½ interest)	Lot 183, District Lot 8082, Cassiar and Range 5 Coast Districts, Plan NLT4, Gingolx Village Lands
Claude Barton (undivided ½ interest) Tanya Barton (undivided ½ interest)	Lot 185, District Lot 8082, Cassiar and Range 5 Coast Districts, Plan NLT4, Gingolx Village Lands
Kirby Stephens (undivided ½ interest) Colette Stephens (undivided ½ interest)	Lot 186, District Lot 8082, Cassiar and Range 5 Coast Districts, Plan NLT4, Gingolx Village Lands
Rudolph Watts (undivided ½ interest) Alberta Watts (undivided ½ interest)	Lot 187, District Lot 8082, Cassiar and Range 5 Coast Districts, Plan NLT4, Gingolx Village Lands

Nisga'a Village of New Aiyansh

Roderick Robinson (undivided ½ interest) Marjorie Robinson (undivided ½ interest)	Lot 205, District Lot 2626, Cassiar District, Plan NLT1, New Aiyansh Village Lands
Reginald Percival (undivided ½ interest) Mary Percival (undivided ½ interest)	Lot 206, District Lot 2626, Cassiar District, Plan NLT1, New Aiyansh Village Lands
Brian Tait (undivided ½ interest) Faith Tait (undivided ½ interest)	Lot 207, District Lot 2626, Cassiar District, Plan NLT1, New Aiyansh Village Lands
Laura Welde	Lot 208, District Lot 2626, Cassiar District, Plan NLT1, New Aiyansh Village Lands
Eric Clayton (undivided ½ interest) Eva Clayton (undivided ½ interest)	Lot 209, District Lot 2626, Cassiar District, Plan NLT1, New Aiyansh Village Lands
Marjorie Bright	Lot 210, District Lot 2626, Cassiar District, Plan NLT1, New Aiyansh Village Lands

Frank Tait (undivided ½ interest) Gail Tait (undivided ½ interest)	Lot 211, District Lot 2626, Cassiar District, Plan NLT1, New Aiyansh Village Lands
Lorene Plante	Lot 212, District Lot 2626, Cassiar District, Plan NLT1, New Aiyansh Village Lands
Veronica Eli	Lot 213, District Lot 2626, Cassiar District, Plan NLT1, New Aiyansh Village Lands
Frank Gosnell (undivided ½ interest) Kate Gosnell (undivided ½ interest)	Lot 214, District Lot 2626, Cassiar District, Plan NLT1, New Aiyansh Village Lands
Bertram Gonu (undivided ½ interest) Leona Gonu (undivided ½ interest)	Lot 216, District Lot 2626, Cassiar District, Plan NLT1, New Aiyansh Village Lands
Sybil Nisyok	Lot 217, District Lot 2626, Cassiar District, Plan NLT1, New Aiyansh Village Lands
Hubert Doolan (undivided ½ interest) Evangeline Doolan (undivided ½ interest)	Lot 218, District Lot 2626, Cassiar District, Plan NLT1, New Aiyansh Village Lands
Theodore Gosnell (undivided ½ interest) Lisa Gosnell (undivided ½ interest)	Lot 219, District Lot 2626, Cassiar District, Plan NLT1, New Aiyansh Village Lands
Bruce Adams (undivided ½ interest) Esther Adams (undivided ½ interest)	Lot 220, District Lot 2626, Cassiar District, Plan NLT1, New Aiyansh Village Lands
Donald Adams (undivided ½ interest) Patricia Adams (undivided ½ interest)	Lot 221, District Lot 2626, Cassiar District, Plan NLT1, New Aiyansh Village Lands
Georgina Harris	Lot 222, District Lot 2626, Cassiar District, Plan NLT1, New Aiyansh Village Lands
Floyd Davis (undivided ½ interest) Anita Davis (undivided ½ interest)	Lot 223, District Lot 2626, Cassiar District, Plan NLT1, New Aiyansh Village Lands
Vernon Eli (undivided ½ interest) Sheila Eli (undivided ½ interest)	Lot 224, District Lot 2626, Cassiar District, Plan NLT1, New Aiyansh Village Lands

James Adams	Lot 225, District Lot 2626, Cassiar District, Plan NLT1, New Aiyansh Village Lands
Russell Morven (undivided ½ interest) Monica Morven (undivided ½ interest)	Lot 204, District Lot 2626, Cassiar District, Plan NLT1, New Aiyansh Village Lands
William E. Tait	Lot 203, District Lot 2626, Cassiar District, Plan NLT1, New Aiyansh Village Lands
Violet Guno	Lot 202, District Lot 2626, Cassiar District, Plan NLT1, New Aiyansh Village Lands
Joseph Gosnell (undivided ½ interest) Adele Gosnell (undivided ½ interest)	Lot 201, District Lot 2626, Cassiar District, Plan NLT1, New Aiyansh Village Lands
Calvin Morven (undivided ½ interest) Charlene Morven (undivided ½ interest)	Lot 200, District Lot 2626, Cassiar District, Plan NLT1, New Aiyansh Village Lands
Allen Clayton (undivided ½ interest) Myrtle Clayton (undivided ½ interest)	Lot 199, District Lot 2626, Cassiar District, Plan NLT1, New Aiyansh Village Lands
Erma Gosnell	Lot 198, District Lot 2626, Cassiar District, Plan NLT1, New Aiyansh Village Lands
Bertie T. Adams (undivided ½ interest) Elizabeth Adams (undivided ½ interest)	Lot 197, District Lot 2626, Cassiar District, Plan NLT1, New Aiyansh Village Lands
Ida Peal	Lot 195, District Lot 2626, Cassiar District, Plan NLT1, New Aiyansh Village Lands
Dorothy Elliott	Lot 194, District Lot 2626, Cassiar District, Plan NLT1, New Aiyansh Village Lands
Carl Johnson (undivided ½ interest) Greta Johnson (undivided ½ interest)	Lot 193, District Lot 2626, Cassiar District, Plan NLT1, New Aiyansh Village Lands
Alver Tait (undivided ½ interest) Lillian Tait (undivided ½ interest)	Lot 192, District Lot 2626, Cassiar District, Plan NLT1, New Aiyansh Village Lands
George Jr. McMillan (undivided ½ interest) Yvette McMillan (undivided ½ interest)	Lot 191, District Lot 2626, Cassiar District, Plan NLT1, New Aiyansh Village Lands

Thomas Clayton (undivided ½ interest) Donna Clayton (undivided ½ interest)	Lot 190, District Lot 2626, Cassiar District, Plan NLT1, New Aiyansh Village Lands
Earl Munroe (undivided ½ interest) Margo Munroe (undivided ½ interest)	Lot 189, District Lot 2626, Cassiar District, Plan NLT1, New Aiyansh Village Lands
Melvin Robinson (undivided ½ interest) Rosie Robinson (undivided ½ interest)	Lot 188, District Lot 2626, Cassiar District, Plan NLT1, New Aiyansh Village Lands
Richard Azak (undivided ½ interest) Angela Sherry Robinson (undivided ½ interest)	Lot 187, District Lot 2626, Cassiar District, Plan NLT1, New Aiyansh Village Lands
Josephine Casey	Lot 186, District Lot 2626, Cassiar District, Plan NLT1, New Aiyansh Village Lands
Louise Martian	Lot 185, District Lots 2626 and 4012, Cassiar District, Plan NLT1, New Aiyansh Village Lands
Patrick McMillan (undivided ½ interest) Phyllis McMillan (undivided ½ interest)	Lot 184, District Lots 2626 and 4012, Cassiar District, Plan NLT1, New Aiyansh Village Lands
Edgar Guno (undivided ½ interest) Doreen Guno (undivided ½ interest)	Lot 176, District Lot 2626, Cassiar District, Plan NLT1, New Aiyansh Village Lands
Reuben Gonu (undivided ½ interest) Charlotte Gonu (undivided ½ interest)	Lot 175, District Lot 2626, Cassiar District, Plan NLT1, New Aiyansh Village Lands
William Clayton (undivided ½ interest) Lynne Clayton (undivided ½ interest)	Lot 174, District Lots 2626 and 4012, Cassiar District, Plan NLT1, New Aiyansh Village Lands
Christopher Clayton (undivided ½ interest) Sarah Clayton (undivided ½ interest)	Lot 173, District Lots 2626 and 4012, Cassiar District, Plan NLT1, New Aiyansh Village Lands
Shirley Morven	Lot 172, District Lot 4012, Cassiar District, Plan NLT1, New Aiyansh Village Lands

George Sr. McMillan (undivided ½ interest) Verna McMillan (undivided ½ interest)	Lot 168, District Lots 2626 and 4012, Cassiar District, Plan NLT1, New Aiyansh Village Lands
Leonard Moore (undivided ½ interest) Ferdillia Moore (undivided ½ interest)	Lot 169, District Lot 2626, Cassiar District, Plan NLT1, New Aiyansh Village Lands
Christopher Morven	Lot 170, District Lot 2626, Cassiar District, Plan NLT1, New Aiyansh Village Lands
Alvin Clayton	Lot 171, District Lot 2626, Cassiar District, Plan NLT1, New Aiyansh Village Lands
Edward McMillan (undivided ½ interest) Teresa McMillan (undivided ½ interest)	Lot 132, District Lot 4012, Cassiar District, Plan NLT1, New Aiyansh Village Lands
Wayne Nisyok (undivided ½ interest) Gloria Nisyok (undivided ½ interest)	Lot 133, District Lot 4012, Cassiar District, Plan NLT1, New Aiyansh Village Lands
Cuthbert Munroe (undivided ½ interest) Edith Munroe (undivided ½ interest)	Lot 134, District Lot 4012, Cassiar District, Plan NLT1, New Aiyansh Village Lands
Keith Tait (undivided ½ interest) Marilyn Tait (undivided ½ interest)	Lot 131, District Lot 4012, Cassiar District, Plan NLT1, New Aiyansh Village Lands
Currie Gosnell (undivided ½ interest) Stacey Gosnell (undivided ½ interest)	Lot 130, District Lot 4012, Cassiar District, Plan NLT1, New Aiyansh Village Lands
Oscar Mercer	Lot 97, District Lot 4012, Cassiar District, Plan NLT1, New Aiyansh Village Lands
Cecil Mercer	Lot 96, District Lot 4012, Cassiar District, Plan NLT1, New Aiyansh Village Lands
Gerald Nisyok (undivided ½ interest) Teresa Louanne Johnson (undivided ½ interest)	Lot 95, District Lot 4012, Cassiar District, Plan NLT1, New Aiyansh Village Lands
Claude Morven (undivided ½ interest) Cora Morven (undivided ½ interest)	Lot 94, District Lot 4012, Cassiar District, Plan NLT1, New Aiyansh Village Lands

Dan Gonu Jr.	Lot 93, District Lot 4012, Cassiar District, Plan NLT1, New Aiyansh Village Lands
Ruby Parenteau	Lot 92, District Lot 4012, Cassiar District, Plan NLT1, New Aiyansh Village Lands
Frank Adams	Lot 91, District Lot 4012, Cassiar District, Plan NLT1, New Aiyansh Village Lands
Elaine Barton	Lot 87, District Lot 4012, Cassiar District, Plan NLT1, New Aiyansh Village Lands
Rebecca Adelaide Tait	Lot 85, District Lot 4012, Cassiar District, Plan NLT1, New Aiyansh Village Lands
Donald Haizimsque (undivided ½ interest) Jean Haizimsque (undivided ½ interest)	Lot 84, District Lot 4012, Cassiar District, Plan NLT1, New Aiyansh Village Lands
Gary Davis (undivided ½ interest) Colleen Davis (undivided ½ interest)	Lot 83, District Lot 4012, Cassiar District, Plan NLT1, New Aiyansh Village Lands
Isaac Guno (undivided ½ interest) Trudy Guno (undivided ½ interest)	Lot 82, District Lot 4012, Cassiar District, Plan NLT1, New Aiyansh Village Lands
Ben Sr. Gonu (undivided ½ interest) Barb Gonu (undivided ½ interest)	Lot 81, District Lot 4012, Cassiar District, Plan NLT1, New Aiyansh Village Lands
Ben Gosnell	Lot 38, District Lot 4012, Cassiar District, Plan NLT1, New Aiyansh Village Lands
Felix Davis (undivided ½ interest) Elizabeth Davis (undivided ½ interest)	Lot 39, District Lot 4012, Cassiar District, Plan NLT1, New Aiyansh Village Lands
Keith Woods	Lot 41, District Lot 4012, Cassiar District, Plan NLT1, New Aiyansh Village Lands
Lily Johnson	Lot 42, District Lot 4012, Cassiar District, Plan NLT1, New Aiyansh Village Lands
Cecil Morven (undivided ½ interest) Josephine Morven (undivided ½ interest)	Lot 43, District Lot 4012, Cassiar District, Plan NLT1, New Aiyansh Village Lands
Alfred Jr. Johnson (undivided ½ interest) Donna Johnson (undivided ½ interest)	Lot 44, District Lot 4012, Cassiar District, Plan NLT1, New Aiyansh Village Lands

Floyd Percival (undivided ½ interest) Mildred Percival (undivided ½ interest)	Lot 45, District Lot 4012, Cassiar District, Plan NLT1, New Aiyansh Village Lands
Reynold Davis	Lot 46, District Lot 4012, Cassiar District, Plan NLT1, New Aiyansh Village Lands
Valerie Davis	Lot 47, District Lot 4012, Cassiar District, Plan NLT1, New Aiyansh Village Lands
Clifford Jr. Percival (undivided ½ interest) Christina Percival (undivided ½ interest)	Lot 48, District Lot 4012, Cassiar District, Plan NLT1, New Aiyansh Village Lands
Sharlene Lacroix (undivided ½ interest) Patrick Clayton (undivided ½ interest)	Lot 113, District Lots 2626 and 4012, Cassiar District, Plan NLT1, New Aiyansh Village Lands
Emily Mercer	Lot 3, District Lot 4012, Cassiar District, Plan NLT1, New Aiyansh Village Lands
Dan Gonu Sr.	Lot 4, District Lot 4012, Cassiar District, Plan NLT1, New Aiyansh Village Lands
Peter Clayton (undivided ½ interest) Roberta Clayton (undivided ½ interest)	Lot 5, District Lot 4012, Cassiar District, Plan NLT1, New Aiyansh Village Lands
Howard Grandison (undivided ½ interest) Mary Grandison (undivided ½ interest)	Lot 6, District Lot 4012, Cassiar District, Plan NLT1, New Aiyansh Village Lands
Lonny Stewart (undivided ½ interest) Maryann Adams (undivided ½ interest)	Lot 7, District Lot 4012, Cassiar District, Plan NLT1, New Aiyansh Village Lands
Sarah Haizimsque	Lot 8, District Lot 4012, Cassiar District, Plan NLT1, New Aiyansh Village Lands
Mitch Johnson	Lot 9, District Lot 4012, Cassiar District, Plan NLT1, New Aiyansh Village Lands
Sidney Eli (undivided ½ interest) Rena Eli (undivided ½ interest)	Lot 10, District Lot 4012, Cassiar District, Plan NLT1, New Aiyansh Village Lands
Ron Davis (undivided ½ interest) Lorna Davis (undivided ½ interest)	Lot 11, District Lot 4012, Cassiar District, Plan NLT1, New Aiyansh Village Lands

Chester Haizimsque (undivided ½ interest) Elizabeth Haizimsque (undivided ½ interest)	Lot 12, District Lot 4012, Cassiar District, Plan NLT1, New Aiyansh Village Lands
Edith Guno	Lot 21, District Lot 4012, Cassiar District, Plan NLT1, New Aiyansh Village Lands
Pauline Grandison	Lot 19, District Lot 4012, Cassiar District, Plan NLT1, New Aiyansh Village Lands
Freda Morven	Lot 18, District Lot 4012, Cassiar District, Plan NLT1, New Aiyansh Village Lands
Roy Adams (undivided ½ interest) Selina Adams (undivided ½ interest)	Lot 17, District Lot 4012, Cassiar District, Plan NLT1, New Aiyansh Village Lands
Phillip Azak (undivided ½ interest) Cecilia Azak (undivided ½ interest)	Lot 16, District Lot 4012, Cassiar District, Plan NLT1, New Aiyansh Village Lands
Gustave Raymond Guno	Lot 15, District Lot 4012, Cassiar District, Plan NLT1, New Aiyansh Village Lands
Hubert McMillan	Lot 28, District Lot 4012, Cassiar District, Plan NLT1, New Aiyansh Village Lands
Samuel Nisyok (undivided ½ interest) Florence Nisyok (undivided ½ interest)	Lot 26, District Lot 4012, Cassiar District, Plan NLT1, New Aiyansh Village Lands
Beatrice Oleman	Lot 30, District Lot 4012, Cassiar District, Plan NLT1, New Aiyansh Village Lands
Kevin Nisyok	Lot 31, District Lot 4012, Cassiar District, Plan NLT1, New Aiyansh Village Lands
Oliver Woods	Lot 32, District Lot 4012, Cassiar District, Plan NLT1, New Aiyansh Village Lands
Gordon McKay	Lot 75, District Lot 4012, Cassiar District, Plan NLT1, New Aiyansh Village Lands
Leanne Wright	Lot 76, District Lot 4012, Cassiar District, Plan NLT1, New Aiyansh Village Lands
Wilfred Adams (undivided ½ interest) Amelia Adams (undivided ½ interest)	Lot 112, District Lot 4012, Cassiar District, Plan NLT1, New Aiyansh Village Lands
Sidney Clayton	Lot 111, District Lot 4012, Cassiar District, Plan NLT1, New Aiyansh Village Lands
Irvine Tait (undivided ½ interest) Vivian Tait	Lot 109, District Lot 4012, Cassiar District, Plan NLT1, New Aiyansh Village Lands

(undivided ½ interest)	
Ivan Gonu (undivided ½ interest) Wanda Gonu (undivided ½ interest)	Lot 105, District Lot 4012, Cassiar District, Plan NLT1, New Aiyansh Village Lands
Russell Gonu (undivided ½ interest) June Gonu (undivided ½ interest)	Lot 101, District Lot 4012, Cassiar District, Plan NLT1, New Aiyansh Village Lands
Ronald Peal	Lot 100, District Lot 4012, Cassiar District, Plan NLT1, New Aiyansh Village Lands
Keith Clayton (undivided ½ interest) Jean Clayton (undivided ½ interest)	Lot 98, District Lot 4012, Cassiar District, Plan NLT1, New Aiyansh Village Lands
James Douglas Clayton (undivided ½ interest) Cecelia Edna Clayton (undivided ½ interest)	Lot 114, District Lot 2626, Cassiar District, Plan NLT1, New Aiyansh Village Lands
Stephen Derrick (undivided ½ interest) Mavis Derrick (undivided ½ interest)	Lot 115, District Lots 2626 and 4012, Cassiar District, Plan NLT1, New Aiyansh Village Lands
Jacob Davis	Lot 116, District Lots 2626 and 4012, Cassiar District, Plan NLT1, New Aiyansh Village Lands
Harold Wright	Lot 119, District Lots 2626 and 4012, Cassiar District, Plan NLT1, New Aiyansh Village Lands
Perry Clayton (undivided ½ interest) Kathleen Clayton (undivided ½ interest)	Lot 120, District Lots 2626 and 4012, Cassiar District, Plan NLT1, New Aiyansh Village Lands
Pauline Robinson	Lot 121, District Lot 4012, Cassiar District, Plan NLT1, New Aiyansh Village Lands
Ivy Woods	Lot 123, District Lot 4012, Cassiar District, Plan NLT1, New Aiyansh Village Lands
Moses Johnson (undivided ½ interest) Fran Johnson (undivided ½ interest)	Lot 124, District Lot 4012, Cassiar District, Plan NLT1, New Aiyansh Village Lands
Steven Eli (undivided ½ interest) Denise Eli	Lot 125, District Lot 4012, Cassiar District, Plan NLT1, New Aiyansh Village Lands

(undivided ½ interest)	
Gerald Clayton (undivided ½ interest) Roberta Clayton (undivided ½ interest)	Lot 126, District Lot 4012, Cassiar District, Plan NLT1, New Aiyansh Village Lands
Matthew Steven Clayton	Lot 127, District Lot 4012, Cassiar District, Plan NLT1, New Aiyansh Village Lands
Arthur Johnson (undivided ½ interest) Hope Johnson (undivided ½ interest)	Lot 128, District Lots 2626 and 4012, Cassiar District, Plan NLT1, New Aiyansh Village Lands
Robert Blackwater (undivided ½ interest) Bessie Blackwater (undivided ½ interest)	Lot 129, District Lots 2626 and 4012, Cassiar District, Plan NLT1, New Aiyansh Village Lands
Gary Tait (undivided ½ interest) Marlene Tait (undivided ½ interest)	Lot 136, District Lot 4012, Cassiar District, Plan NLT1, New Aiyansh Village Lands
Daphne Robinson	Lot 137, District Lot 4012, Cassiar District, Plan NLT1, New Aiyansh Village Lands
Victor Robinson (undivided ½ interest) Hilda Robinson (undivided ½ interest)	Lot 138, District Lot 4012, Cassiar District, Plan NLT1, New Aiyansh Village Lands
Trevor Stewart (undivided ½ interest) Yvonne Stewart (undivided ½ interest)	Lot 139, District Lot 4012, Cassiar District, Plan NLT1, New Aiyansh Village Lands
George Peal Jr.	Lot 142, District Lots 2626 and 4012, Cassiar District, Plan NLT1, New Aiyansh Village Lands
Edna Grace McKay	Lot 143, District Lots 2626 and 4012, Cassiar District, Plan NLT1, New Aiyansh Village Lands
Herbert Morven (undivided ½ interest) Nita Morven (undivided ½ interest)	Lot 145, District Lot 2626, Cassiar District, Plan NLT1, New Aiyansh Village Lands
Kathy Munroe	Lot 146, District Lot 2626, Cassiar District, New Aiyansh Village Lands
Christine Gosnell	Lot 147, District Lot 2626, Cassiar District, Plan NLT1, New Aiyansh Village Lands

Henry Wright	Lot 148, District Lot 2626, Cassiar District, Plan NLT1, New Aiyansh Village Lands
Max Wright (undivided ½ interest) Elizabeth Wright (undivided ½ interest)	Lot 149, District Lot 2626, Cassiar District, Plan NLT1, New Aiyansh Village Lands
Myrna Wright	Lot 150, District Lot 2626, Cassiar District, Plan NLT1, New Aiyansh Village Lands
Tommy Munroe	Lot 157, District Lot 2626, Cassiar District, Plan NLT1, New Aiyansh Village Lands
George Gosnell	Lot 158, District Lot 2626, Cassiar District, Plan NLT1, New Aiyansh Village Lands
Edmond Wright (undivided ½ interest) Millicent Wright (undivided ½ interest)	Lot 159, District Lot 2626, Cassiar District, Plan NLT1, New Aiyansh Village Lands
Jackie Adams	Lot 151, District Lot 2626, Cassiar District, Plan NLT1, New Aiyansh Village Lands
Kelly McMillan (undivided ½ interest) Melinda McMillan (undivided ½ interest)	Lot 156, District Lot 2626, Cassiar District, Plan NLT1, New Aiyansh Village Lands
Margaret Woods	Lot 155, District Lot 2626, Cassiar District, Plan NLT1, New Aiyansh Village Lands
Doris Tait	Lot 154, District Lot 2626, Cassiar District, Plan NLT1, New Aiyansh Village Lands
Clifford Sr. Percival (undivided ½ interest) Lilac Percival (undivided ½ interest)	Lot 153, District Lot 2626, Cassiar District, Plan NLT1, New Aiyansh Village Lands
Fred Grandison (undivided ½ interest) Sharlene Grandison (undivided ½ interest)	Lot 152, District Lot 2626, Cassiar District, Plan NLT1, New Aiyansh Village Lands
Diane Stewart	Lot 229, District Lot 2626, Cassiar District, Plan NLT1, New Aiyansh Village Lands
Tania Percival	Lot 231, District Lot 2626, Cassiar District, Plan NLT1, New Aiyansh Village Lands
Ralph Robinson	Lot 232, District Lot 2626, Cassiar District, Plan NLT1, New Aiyansh Village Lands
Gary Dyer (undivided ½ interest) Christina Dyer (undivided ½ interest)	Lot 233, District Lot 2626, Cassiar District, Plan NLT1, New Aiyansh Village Lands

Verna Shaw	Lot 234, District Lot 2626, Cassiar District, Plan NLT1, New Aiyansh Village Lands
Gerald Robinson (undivided ½ interest) Dena Robinson (undivided ½ interest)	Lot 236, District Lot 2626, Cassiar District, Plan NLT1, New Aiyansh Village Lands
Terrance Morven (undivided ½ interest) Sharlene Morven (undivided ½ interest)	Lot 235, District Lot 2626, Cassiar District, Plan NLT1, New Aiyansh Village Lands
Lauren Ivan Adams (undivided ½ interest) Sheila McKay (undivided ½ interest)	Lot 237, District Lot 2626, Cassiar District, Plan NLT1, New Aiyansh Village Lands
Fred Clayton (undivided ½ interest) Georgia Clayton (undivided ½ interest)	Lot 238, District Lot 2626, Cassiar District, Plan NLT1, New Aiyansh Village Lands
Samuel McMillan (undivided ½ interest) Sarah McMillan (undivided ½ interest)	Lot 245, District Lot 2626, Cassiar District, Plan NLT1, New Aiyansh Village Lands
Robert Eli (undivided ½ interest) Claudine Eli (undivided ½ interest)	Lot 244, District Lot 2626, Cassiar District, Plan NLT1, New Aiyansh Village Lands
Bernice Grandison	Lot 243, District Lot 2626, Cassiar District, Plan NLT1, New Aiyansh Village Lands
Godfrey Adams (undivided ½ interest) Mildred Adams (undivided ½ interest)	Lot 242, District Lot 2626, Cassiar District, Plan NLT1, New Aiyansh Village Lands
Hugh Woods (undivided ½ interest) Geraldine Woods (undivided ½ interest)	Lot 241, District Lot 2626, Cassiar District, Plan NLT1, New Aiyansh Village Lands
James Nicholas Tait (undivided ½ interest) Linda Yvonne Morven (undivided ½ interest)	Lot 239, District Lot 2626, Cassiar District, Plan NLT1, New Aiyansh Village Lands
Bert Mercer	Lot 250, District Lot 2626, Cassiar District, Plan NLT1, New Aiyansh Village Lands
Simon Guno (undivided ½ interest)	Lot 251, District Lot 2626, Cassiar District, Plan NLT1, New Aiyansh Village Lands

Patricia Guno (undivided ½ interest)	
Lyle E. Adams	Lot 252, District Lot 2626, Cassiar District, Plan NLT1, New Aiyansh Village Lands
Daniel Gonu (undivided ½ interest) Lisa Gonu (undivided ½ interest)	Lot 253, District Lot 2626, Cassiar District, Plan NLT1, New Aiyansh Village Lands
Joyce Bright	Lot 255, District Lot 2626, Cassiar District, Plan NLT1, New Aiyansh Village Lands
Walter Nisyok (undivided ½ interest) Renee Angeline Morven (undivided ½ interest)	Lot 262, District Lot 2626, Cassiar District, Plan NLT1, New Aiyansh Village Lands
Marianne Mitchell	Lot 263, District Lot 2626, Cassiar District, Plan NLT1, New Aiyansh Village Lands
Frank Clayton	Lot 264, District Lot 2626, Cassiar District, Plan NLT1, New Aiyansh Village Lands
Brad Percival (undivided ½ interest) Angela Percival (undivided ½ interest)	Lot 265, District Lot 2626, Cassiar District, Plan NLT1, New Aiyansh Village Lands
Charlene Ousey	Lot 266, District Lot 2626, Cassiar District, Plan NLT1, New Aiyansh Village Lands
Vincent Johnson (undivided ½ interest) Cheryl Johnson (undivided ½ interest)	Lot 267, District Lot 2626, Cassiar District, Plan NLT1, New Aiyansh Village Lands
Glen Barner	Lot 269, District Lot 2626, Cassiar District, Plan NLT1, New Aiyansh Village Lands
Charles Morven	Lot 272, District Lot 2626, Cassiar District, Plan NLT1, New Aiyansh Village Lands
Alfred Sr. Johnson (undivided ½ interest) Dorothy Johnson (undivided ½ interest)	Lot 273, District Lot 2626, Cassiar District, Plan NLT1, New Aiyansh Village Lands
Winnie Morven	Lot 280, District Lot 2626, Cassiar District, Plan NLT1, New Aiyansh Village Lands
Lorretta Pelletier	Lot 240, District Lot 2626, Cassiar District, Plan NLT1, New Aiyansh Village Lands

Nisga'a Village of Laxgalt'sap

Kenny L. Robinson	Lot 135, District Lot 7276, Cassiar District, Plan NLT3, Laxgalt'sap Village Lands
-------------------	--

John D. Robinson	Lot 134, District Lot 7276, Cassiar District, Plan NLT3, Laxgalt'sap Village Lands
Roy L. McKay	Lot 133, District Lot 7276, Cassiar District, Plan NLT3, Laxgalt'sap Village Lands
Stephen A. Moore	Lot 132, District Lot 7276, Cassiar District, Plan NLT3, Laxgalt'sap Village Lands
Mary A Moore	Lot 131, District Lot 7276, Cassiar District, Plan NLT3, Laxgalt'sap Village Lands
Leon P. Stephens	Lot 130, District Lot 7276, Cassiar District, Plan NLT3, Laxgalt'sap Village Lands
Matt Wright	Lot 129, District Lot 7276, Cassiar District, Plan NLT3, Laxgalt'sap Village Lands
Gus Sampare	Lot 128, District Lot 7276, Cassiar District, Plan NLT3, Laxgalt'sap Village Lands
Lorne Campbell	Lot 127, District Lot 7276, Cassiar District, Plan NLT3, Laxgalt'sap Village Lands
Fred Stephens	Lot 125, District Lot 7276, Cassiar District, Plan NLT3, Laxgalt'sap Village Lands
Charlie W. Stephens	Lot 124, District Lot 7276, Cassiar District, Plan NLT3, Laxgalt'sap Village Lands
Bertram McKay	Lot 123, District Lot 7276, Cassiar District, Plan NLT3, Laxgalt'sap Village Lands
Rhonda V. Leeson	Lot 122, District Lot 7276, Cassiar District, Plan NLT3, Laxgalt'sap Village Lands
Charles I. Leeson	Lot 121, District Lot 7276, Cassiar District, Plan NLT3, Laxgalt'sap Village Lands
Philip J. Stephens	Lot 120, District Lot 7276, Cassiar District and Section 2, Block 1, Range 5 Coast District, Plan NLT3, Laxgalt'sap Village Lands

Melvin C. Stevens	Lot 119, Section 2, Block 1, Range 5 Coast District, Plan NLT3, Laxgalt'sap Village Lands
Bruce K. Stephens	Lot 118, Section 2, Block 1, Range 5 Coast District, Plan NLT3, Laxgalt'sap Village Lands
Horace E. Stevens	Lot 117, Section 2, Block 1, Range 5 Coast District, Plan NLT3, Laxgalt'sap Village Lands
Sylvia J. Stephens	Lot 78, Section 2, Block 1, Range 5 Coast District, Plan NLT3, Laxgalt'sap Village Lands
Lorne T. McKay	Lot 114, Section 2, Block 1, Range 5 Coast District, Plan NLT3, Laxgalt'sap Village Lands
Irene P. McKay	Lot 113, Section 2, Block 1, Range 5 Coast District, Plan NLT3, Laxgalt'sap Village Lands
Alexander E. Stephens	Lot 112, Section 2, Block 1, Range 5 Coast District, Plan NLT3, Laxgalt'sap Village Lands
Wallace Clark	Lot 111, Section 2, Block 1, Range 5 Coast District, Plan NLT3, Laxgalt'sap Village Lands
Flora J. Bright	Lot 110, Section 2, Block 1, Range 5 Coast District, Plan NLT3, Laxgalt'sap Village Lands
Milton E. Clark	Lot 108, Section 2, Block 1, Range 5 Coast District, Plan NLT3, Laxgalt'sap Village Lands
Bradley W. Moore	Lot 107, Section 2, Block 1, Range 5 Coast District, Plan NLT3, Laxgalt'sap Village Lands
Lorne A. Ryan	Lot 105, District Lot 7276, Cassiar District and Section 2, Block 1, Range 5 Coast District, Plan NLT3, Laxgalt'sap Village Lands
Mayne K. Stephens	Lot 104, District Lot 7276, Cassiar District and Section 2, Block 1, Range 5 Coast District, Plan NLT3, Laxgalt'sap Village Lands
Clarence B. Stevens	Lot 103, District Lot 7276, Cassiar District and Section 2, Block 1, Range 5 Coast District, Plan NLT3, Laxgalt'sap Village Lands

Henry M. Moore	Lot 106, Section 2, Block 1, Range 5 Coast District, Plan NLT3, Laxgalt'sap Village Lands
Barry F. Stevens	Lot 83, Section 2, Block 1, Range 5 Coast District, Plan NLT3, Laxgalt'sap Village Lands
John W. Tait	Lot 82, Section 2, Block 1, Range 5 Coast District, Plan NLT3, Laxgalt'sap Village Lands
Lawrence R. Stephens	Lot 81, Section 2, Block 1, Range 5 Coast District, Plan NLT3, Laxgalt'sap Village Lands
Earl D. Stephens	Lot 80, Section 2, Block 1, Range 5 Coast District, Plan NLT3, Laxgalt'sap Village Lands
Rosalee J. Vickers	Lot 79, Section 2, Block 1, Range 5 Coast District, Plan NLT3, Laxgalt'sap Village Lands
Fred V. Moore	Lot 101, District Lot 7276, Cassiar District, Plan NLT3, Laxgalt'sap Village Lands
Elsie G. Martin	Lot 97, District Lot 7276, Cassiar District, Plan NLT3, Laxgalt'sap Village Lands
Irene Robertson	Lot 96, District Lot 7276, Cassiar District, Plan NLT3, Laxgalt'sap Village Lands
Moses G. McKay	Lot 95, District Lot 7276, Cassiar District, Plan NLT3, Laxgalt'sap Village Lands
Jacob V. McKay	Lot 94, District Lot 7276, Cassiar District, Plan NLT3, Laxgalt'sap Village Lands
Joseph Tait	Lot 98, District Lot 7276, Cassiar District, Plan NLT3, Laxgalt'sap Village Lands
Dianna A. Rai	Lot 99, District Lot 7276, Cassiar District, Plan NLT3, Laxgalt'sap Village Lands
Ivan J. Moore	Lot 102, District Lot 7276, Cassiar District, Plan NLT3, Laxgalt'sap Village Lands
Raymond I. Calder	Lot 142, District Lot 7276, Cassiar District, Plan NLT3, Laxgalt'sap Village Lands
Gary B. Stephens	Lot 141, District Lot 7276, Cassiar District, Plan NLT3, Laxgalt'sap Village Lands
Donald V. Leeson	Lot 139, District Lot 7276, Cassiar District, Plan NLT3, Laxgalt'sap Village Lands

Perry T. Robinson	Lot 138, District Lot 7276, Cassiar District, Plan NLT3, Laxgalt'sap Village Lands
Delmer F. Clark	Lot 148, District Lot 7276, Cassiar District, Plan NLT3, Laxgalt'sap Village Lands
Percy M. Stephens	Lot 145, District Lot 7276, Cassiar District, Plan NLT3, Laxgalt'sap Village Lands
Terry Stevens	Lot 143, District Lot 7276, Cassiar District, Plan NLT3, Laxgalt'sap Village Lands
Scott Swanson	Lot 177, District Lot 7276, Cassiar District, Plan NLT3, Laxgalt'sap Village Lands
Arnold J. Stewart	Lot 172, District Lot 7276, Cassiar District, Plan NLT3, Laxgalt'sap Village Lands
Rodney I. Davis	Lot 171, District Lot 7276, Cassiar District, Plan NLT3, Laxgalt'sap Village Lands
Lyle M. Stevens	Lot 170, District Lot 7276, Cassiar District, Plan NLT3, Laxgalt'sap Village Lands
Morris R. Watts	Lot 169, District Lot 7276, Cassiar District, Plan NLT3, Laxgalt'sap Village Lands
Rennie M. Tait	Lot 167, District Lot 7276, Cassiar District, Plan NLT3, Laxgalt'sap Village Lands
Marcus N. Bright	Lot 166, District Lot 7276, Cassiar District, Plan NLT3, Laxgalt'sap Village Lands
Perry H. Robinson	Lot 165, District Lot 7276, Cassiar District, Plan NLT3, Laxgalt'sap Village Lands
Larry H. Martin	Lot 164, District Lot 7276, Cassiar District, Plan NLT3, Laxgalt'sap Village Lands
Erwin L. Alexander	Lot 163, District Lot 7276, Cassiar District, Plan NLT3, Laxgalt'sap Village Lands
Louis B. McKay	Lot 162, District Lot 7276, Cassiar District, Plan NLT3, Laxgalt'sap Village Lands

Colin A. Moore	Lot 161, District Lot 7276, Cassiar District, Plan NLT3, Laxgalt'sap Village Lands
Leonard F.J. Robinson	Lot 158, District Lot 7276, Cassiar District, Plan NLT3, Laxgalt'sap Village Lands
Thomas T. Tait	Lot 156, District Lot 7276, Cassiar District, Plan NLT3, Laxgalt'sap Village Lands
Norman A. Stephens	Lot 154, District Lot 7276, Cassiar District, Plan NLT3, Laxgalt'sap Village Lands
Reginald E. Sampare	Lot 153, District Lot 7276, Cassiar District, Plan NLT3, Laxgalt'sap Village Lands
Alan F. Moore	Lot 152, District Lot 7276, Cassiar District, Plan NLT3, Laxgalt'sap Village Lands
Christine McKay	Lot 151, District Lot 7276, Cassiar District, Plan NLT3, Laxgalt'sap Village Lands
Clarence C. Robinson	Lot 150, District Lot 7276, Cassiar District, Plan NLT3, Laxgalt'sap Village Lands
Frederick W. Tait	Lot 84, Section 2, Block 1, Range 5 Coast District, Plan NLT3, Laxgalt'sap Village Lands
Alfred A. Robinson	Lot 85, Section 2, Block 1, Range 5 Coast District, Plan NLT3, Laxgalt'sap Village Lands
Duane S. McKay	Lot 86, Section 2, Block 1, Range 5 Coast District, Plan NLT3, Laxgalt'sap Village Lands
Arthur G. Moore	Lot 87, Section 2, Block 1, Range 5 Coast District, Plan NLT3, Laxgalt'sap Village Lands
Herbert Calder	Lot 88, District Lot 7276, Cassiar District and Section 2, Block 1, Range 5 Coast District, Plan NLT3, Laxgalt'sap Village Lands
James McNeil	Lot 89, District Lot 7276, Cassiar District and Section 2, Block 1, Range 5 Coast District, Plan NLT3, Laxgalt'sap Village Lands

Kate Tait	Lot 91, District Lot 7276, Cassiar District, Plan NLT3, Laxgalt'sap Village Lands
Alex A. Angus	Lot 93, District Lot 7276, Cassiar District, Plan NLT3, Laxgalt'sap Village Lands
Charles J. Swanson	Lot 92, District Lot 7276, Cassiar District, Plan NLT3, Laxgalt'sap Village Lands
Charles J. Moore	Lot 62, District Lot 7276, Cassiar District and Section 2, Block 1, Range 5 Coast District, Plan NLT3, Laxgalt'sap Village Lands
Katherine Stephens	Lot 63, Section 2, Block 1, Range 5 Coast District, Plan NLT3, Laxgalt'sap Village Lands
Marina J. McKay	Lot 64, Section 2, Block 1, Range 5 Coast District, Plan NLT3, Laxgalt'sap Village Lands
Glen C. Robinson	Lot 65, Section 2, Block 1, Range 5 Coast District, Plan NLT3, Laxgalt'sap Village Lands
Bertram McKay	Lot 66, Section 2, Block 1, Range 5 Coast District, Plan NLT3, Laxgalt'sap Village Lands
Horace M. Stevens	Lot 67, Section 2, Block 1, Range 5 Coast District, Plan NLT3, Laxgalt'sap Village Lands
William A. Moore	Lot 68, Section 2, Block 1, Range 5 Coast District, Plan NLT3, Laxgalt'sap Village Lands
Charles E. Davis	Lot 69, Section 2, Block 1, Range 5 Coast District, Plan NLT3, Laxgalt'sap Village Lands
Irma Innes	Lot 70, Section 2, Block 1, Range 5 Coast District, Plan NLT3, Laxgalt'sap Village Lands
Kenneth R. Davis	Lot 71, Section 2, Block 1, Range 5 Coast District, Plan NLT3, Laxgalt'sap Village Lands
Charlie S. Watts	Lot 73, Section 2, Block 1, Range 5 Coast District, Plan NLT3, Laxgalt'sap Village Lands
Victoria B. Stevens	Lot 39, District Lot 7051, Cassiar District, Plan NLT3, Laxgalt'sap Village Lands
Brenda A. Morrison	Lot 40, District Lot 7051, Cassiar District, Plan NLT3, Laxgalt'sap Village Lands

Matthew H. Moore	Lot 41, District Lots 7051 and 7277, Cassiar District, Plan NLT3, Laxgalt'sap Village Lands
Reynard H. Moore	Lot 42, District Lots 7051 and 7277, Cassiar District, Plan NLT3, Laxgalt'sap Village Lands
Hector Gurney	Lot 43, District Lots 7051 and 7277, Cassiar District, Plan NLT3, Laxgalt'sap Village Lands
Kevin H. McKay	Lot 44, District Lots 7051 and 7276, Cassiar District, Plan NLT3, Laxgalt'sap Village Lands
Noreen K. Cross	Lot 45, District Lots 7051 and 7276, Cassiar District, Plan NLT3, Laxgalt'sap Village Lands
Abraham Davis	Lot 47, District Lots 7051 and 7276, Cassiar District, Plan NLT3, Laxgalt'sap Village Lands
Albert L. Stephens	Lot 46, District Lot 7276, Cassiar District, Plan NLT3, Laxgalt'sap Village Lands
Roderick Maxwell	Lot 53, District Lot 7051, Cassiar District, Plan NLT3, Laxgalt'sap Village Lands
Matthew C. Bright	Lot 52, District Lot 7051, Cassiar District, Plan NLT3, Laxgalt'sap Village Lands
Craig G. McKay	Lot 51, District Lot 7051, Cassiar District, Plan NLT3, Laxgalt'sap Village Lands
Mario O. Stevens	Lot 50, District Lot 7051, Cassiar District, Plan NLT3, Laxgalt'sap Village Lands
Marvin C. Stephens	Lot 49, District Lot 7051, Cassiar District, Plan NLT3, Laxgalt'sap Village Lands
Marie A. Watts	Lot 12, District Lot 7051, Cassiar District, Plan NLT3, Laxgalt'sap Village Lands
Willard A. Martin	Lot 11, District Lot 7051, Cassiar District, Plan NLT3, Laxgalt'sap Village Lands
Karon L. McKay	Lot 10, District Lot 7051, Cassiar District, Plan NLT3, Laxgalt'sap Village Lands
Peter Leeson	Lot 9, District Lot 7051, Cassiar District, Plan NLT3, Laxgalt'sap Village Lands
Harry M. Stephens	Lot 8, District Lot 7051, Cassiar District, Plan NLT3, Laxgalt'sap Village Lands
Currie W. Gurney	Lot 7, District Lot 7051, Cassiar District, Plan NLT3, Laxgalt'sap Village Lands
James W.R. Lincoln	Lot 6, District Lot 7051, Cassiar District, Plan NLT3, Laxgalt'sap Village Lands

Oscar H. Clayton	Lot 5, District Lot 7051, Cassiar District, Plan NLT3, Laxgalt'sap Village Lands
Lois G.D. Newman	Lot 4, District Lot 7051, Cassiar District, Plan NLT3, Laxgalt'sap Village Lands
Cheryl Sampare	Lot 3, District Lot 7051, Cassiar District, Plan NLT3, Laxgalt'sap Village Lands
Tony C. Stevens	Lot 16, District Lot 7051, Cassiar District, Plan NLT3, Laxgalt'sap Village Lands
Ira A. McKay	Lot 17, District Lot 7051, Cassiar District, Plan NLT3, Laxgalt'sap Village Lands
Barbara L. Davis	Lot 18, District Lot 7051, Cassiar District, Plan NLT3, Laxgalt'sap Village Lands
Brenda E. Stevens	Lot 19, District Lot 7051, Cassiar District, Plan NLT3, Laxgalt'sap Village Lands
Viola C. Robinson	Lot 20, District Lot 7051, Cassiar District, Plan NLT3, Laxgalt'sap Village Lands
Martin J. Robinson	Lot 21, District Lot 7051, Cassiar District, Plan NLT3, Laxgalt'sap Village Lands
Albert M. Stephens	Lot 22, District Lot 7051, Cassiar District, Plan NLT3, Laxgalt'sap Village Lands
Sherry E. Small	Lot 23, District Lot 7051, Cassiar District, Plan NLT3, Laxgalt'sap Village Lands
Vernon Gurney	Lot 24, District Lot 7051, Cassiar District, Plan NLT3, Laxgalt'sap Village Lands
Vincent Robinson	Lot 25, District Lot 7051, Cassiar District, Plan NLT3, Laxgalt'sap Village Lands
Andrew S. McKay	Lot 26, District Lot 7051, Cassiar District, Plan NLT3, Laxgalt'sap Village Lands
Darren C. McNeil	Lot 27, District Lot 7051, Cassiar District, Plan NLT3, Laxgalt'sap Village Lands
Delores M. McKay	Lot 28, District Lot 7051, Cassiar District, Plan NLT3, Laxgalt'sap Village Lands
Charlotte P. Haizimsque	Lot 29, District Lot 7051, Cassiar District, Plan NLT3, Laxgalt'sap Village Lands
Magnus C. Stevens	Lot 176, District Lot 7051, Cassiar District, Plan NLT3, Laxgalt'sap Village Lands
Hester R. McKay	Lot 30, District Lot 7051, Cassiar District, Plan NLT3, Laxgalt'sap Village Lands
Barbara M. Edgar	Lot 31, District Lot 7051, Cassiar District, Plan NLT3, Laxgalt'sap Village Lands
Sarah Clayton	Lot 32, District Lot 7051, Cassiar District, Plan NLT3, Laxgalt'sap Village Lands
Alfred S. Stewart	Lot 33, District Lot 7051, Cassiar District, Plan NLT3, Laxgalt'sap Village Lands

Christine E. Collison	Lot 34, District Lot 7051, Cassiar District, Plan NLT3, Laxgalt'sap Village Lands
Valerie J. Evans	Lot 35, District Lot 7051, Cassiar District, Plan NLT3, Laxgalt'sap Village Lands
Hubert W. Haldane	Lot 36, District Lot 7051, Cassiar District, Plan NLT3, Laxgalt'sap Village Lands

APPENDIX D

NISGA'A FEE SIMPLE LANDS **OUTSIDE NISGA'A LANDS**

APPENDIX D - 1	MAP OF CATEGORY A AND B LANDS
APPENDIX D - 2 AND D - 3	CATEGORY A LANDS
APPENDIX D - 4	LIST OF ESTATES, INTERESTS, CHARGES, MINERAL CLAIMS, ENCUMBRANCES, LICENCES AND PERMITS AFFECTING CATEGORY A LANDS
APPENDIX D - 5	SKETCHES SHOWING THE LOCATION OF ACTIVE MINERAL CLAIMS ON CATEGORY A LANDS
Sketch 1	Mineral Claims in the vicinity of former Indian Reserve Nos. 26 and 26A "Tackuan"
Sketch 2	Mineral Claims in the vicinity of former Indian Reserve Nos. 27 and 27A "Kshwan"
APPENDIX D - 6 AND D - 7	CATEGORY B LANDS
APPENDIX D - 8	LIST OF ESTATES, INTERESTS, CHARGES, MINERAL CLAIMS, ENCUMBRANCES, LICENCES AND PERMITS AFFECTING CATEGORY B LANDS

APPENDIX D - 2 AND D - 3**CATEGORY A LANDS**

Appendix D - 1 Location Map Reference	Site Name	Legal Description *	Constituent Lands
A1	X'anmas	District Lot 8067 Range 5 Coast District Plan PRP45481	Former Nisga'a Indian reserve #15 "Kinnamax" and adjacent lands
A2	T x aalaxhatkw	District Lot 8068 Range 5 Coast District Plan PRP45435; and District Lot 8073 Range 5 Coast District Plan PRP45435	Former Nisga'a Indian reserve #16 "Talahaat" and adjacent lands
A3	X'uji	District Lot 7221 Cassiar District Plan PRP45436	Former Nisga'a Indian reserve #17 "Georgie"
A4	Sgamagunt	District Lot 7222 Cassiar District Plan PRP45437	Former Nisga'a Indian reserve #19 "Scamakounst"
A5	Gwinmilit	District Lot 7223 Cassiar District Plan PRP45485	Former Nisga'a Indian reserve #20 "Kinmelit"
A6	Xlukwskw	District Lot 7224 Cassiar District Plan PRP45483	Former Nisga'a Indian reserve #21 "Slooks"
A7	Ksi Xts'at'kw	District Lot 7226 Cassiar District Plan PRP46388; and District Lot 7247 Cassiar District Plan PRP45438	Former Nisga'a Indian reserve #22 "Staqqoo" and adjacent lands

* The boundaries of Category A Lands are specified in the survey plans approved by the Parties and referred to in the legal descriptions set out in this Appendix. The survey plans are on deposit with the Parties, and in the Land Title Office for the Prince Rupert Land Title District established under the British Columbia *Land Title Act*.

A8	Xts'init	District Lot 7227 Cassiar District Plan PRP45484; District Lot 7228 Cassiar District Plan PRP45439; District Lot 7229 Cassiar District Plan PRP45440; and District Lot 7230 Cassiar District Plan PRP45441	Former Nisga'a Indian reserve #23 "Ktsinet" and adjacent lands
A9	Gits'oohl	Assigned Parcel A (Plan 1554) of Lot 14 Block 1 District Lot 931 Cassiar District Plan 1515; Lot 14 Block 1 District Lot 931 Cassiar District Plan 1515 except Plan 1554; Lot 15 Block 1 District Lot 931 Cassiar District Plan 1515; That part of Lot 16 Block 1 District Lot 931 Cassiar District Plan 1515 lying west of the lane; That part of Lot 17 Block 1 District Lot 931 Cassiar District Plan 1515 lying west of the lane; Lot 18 Block 1 District Lot 931 Cassiar District Plan 1515; Lot 2 Block 2 District Lot 931 Cassiar District Plan 1515; Lot 1 Block 3 District Lot 931 Cassiar District Plan 1515; Lot 2 Block 3 District Lot 931 Cassiar District Plan 1515; Lot 3 Block 3 District Lot 931 Cassiar District Plan 1515; Lot 1 Block 4 District Lot 931 Cassiar District Plan 1515; Lot 2 Block 4 District Lot 931 Cassiar District Plan 1515; Lot 3 Block 4 District Lot 931 Cassiar District Plan 1515; Lot 4 Block 4 District Lot 931 Cassiar District Plan 1515; Lot 5 Block 4 District Lot 931 Cassiar District Plan 1515;	Former Nisga'a Indian reserve #24 "Gitzault"

		<p>Lot 6 Block 4 District Lot 931 Cassiar District Plan 1515; Lot 8 Block 5 District Lot 931 Cassiar District Plan 1515; Lot 2 Block 6 District Lot 931 Cassiar District Plan 1515; Lot 3 Block 6 District Lot 931 Cassiar District Plan 1515; Lot 4 Block 6 District Lot 931 Cassiar District Plan 1515; Lot 5 Block 6 District Lot 931 Cassiar District Plan 1515; Lot 6 Block 6 District Lot 931 Cassiar District Plan 1515; Lot 7 Block 6 District Lot 931 Cassiar District Plan 1515; Lot 8 Block 6 District Lot 931 Cassiar District Plan 1515; Lot 16 Block 6 District Lot 931 Cassiar District Plan 1515; Lot 6 Block 7 District Lot 931 Cassiar District Plan 1515; Lot 7 Block 7 District Lot 931 Cassiar District Plan 1515; Lot 8 Block 7 District Lot 931 Cassiar District Plan 1515; Lot 9 Block 7 District Lot 931 Cassiar District Plan 1515; Lot 10 Block 7 District Lot 931 Cassiar District Plan 1515; Lot 11 Block 7 District Lot 931 Cassiar District Plan 1515; Lot 1 Block 9 District Lot 931 Cassiar District Plan 1515; Lot 2 Block 9 District Lot 931 Cassiar District Plan 1515; Lot 3 Block 9 District Lot 931 Cassiar District Plan 1515; Lot 4 Block 9 District Lot 931 Cassiar District Plan 1515; Lot 5 Block 9 District Lot 931 Cassiar District Plan 1515; Lot 6 Block 9 District Lot 931 Cassiar District Plan 1515; Lot 7 Block 9 District Lot 931 Cassiar District Plan 1515;</p>	
--	--	--	--

		Lot 2 Block 10 District Lot 931 Cassiar District Plan 1515; Block B District Lot 931 Cassiar District Plan PRP46393; Block C District Lot 931 Cassiar District Plan PRP46393; Block D District Lot 931 Cassiar District Plan PRP46393; Block E District Lot 931 Cassiar District Plan PRP46393; Block F District Lot 931 Cassiar District Plan PRP46393; Block G District Lot 931 Cassiar District Plan PRP46393; Block H District Lot 931 Cassiar District Plan PRP46393; Block I District Lot 931 Cassiar District Plan PRP46393; Block J District Lot 931 Cassiar District Plan PRP46393; Block K District Lot 931 Cassiar District Plan PRP46393; Block L District Lot 931 Cassiar District Plan PRP46393; Block M District Lot 931 Cassiar District Plan PRP46393; Block N District Lot 931 Cassiar District Plan PRP46393; Block 30 District Lot 931 Cassiar District Plan 1515; and Block 39 District Lot 931 Cassiar District Plan 1515	
A9	Gits'oohl	Lot 4 Block 2 District Lot 931 Cassiar District Plan 1515 [†]	
A10 and A11	T'ak'uwaan	District Lot 7231 Cassiar District Plan PRP45442; District Lot 7232 Cassiar District Plan PRP45443; District Lot 7233 Cassiar District Plan PRP45444; and District Lot 5433 Cassiar District Plan PRP45445	Former Nisga'a Indian reserves #26 and 26A "Tackuan" and adjacent lands

[†] Added to Category A Lands on the date the amendments set out in this Amending Agreement take effect.

A12 and A13	Ks wan	District Lot 7225 Cassiar District Plan PRP46389; District Lot 7252 Cassiar District Plan PRP45446; District Lot 7253 Cassiar District Plan PRP45447; and District Lot 4075 Cassiar District Plan PRP46390	Former Nisga'a Indian reserves #27 and 27A "Kshwan" and adjacent lands
A14	Lax Bilak	District Lot 6453 Range 5 Coast District Plan PRP45474	Former Nisga'a Indian reserve #38 "Lakbelak"
A15	Lax Bilak	District Lot 6455 Range 5 Coast District Plan PRP45476	Former Nisga'a Indian reserve #39 "Lakbelak Creek"
A16	Lax Bilak	District Lot 6454 Range 5 Coast District Plan PRP45475	Former Nisga'a Indian reserve #40 "Lakbelak Lake"
A17	Xmaat'in	District Lot 628A Cassiar District Plan PRP45450; District Lot 5432 Cassiar District Plan PRP45451; District Lot 627 Cassiar District Plan PRP45448; District Lot 628 Cassiar District Plan PRP45449; and District Lot 7234 Cassiar District Plan PRP46391	Former Nisga'a Indian reserve #42 "Dogfish Bay" and adjacent lands
A18	Wil Milit	District Lot 5431 Cassiar District Plan PRP45454; and District Lot 7235 Cassiar District Plan PRP45454	Former Nisga'a Indian reserve #43 "Pearse Island" and adjacent lands

**LIST OF ESTATES, INTERESTS, CHARGES,
MINERAL CLAIMS, ENCUMBRANCES, LICENCES
AND PERMITS AFFECTING CATEGORY A LANDS**

* The boundaries of the subject Category A Lands are specified in the survey plans approved by the Parties and referred to in the legal descriptions set out in this Appendix. The survey plans are on deposit with the Parties, and in the Land Title Office for the Prince Rupert Land Title District established under the British Columbia *Land Title Act*.

† Forfeited October 20, 1998.

‡ Forfeited October 20, 1998.

§ Forfeited October 20, 1998.

A13	Ks wan	<u>Mineral Claims</u> <table><tr><td><u>No.</u></td><td><u>Name</u></td><td><u>Type</u></td></tr><tr><td>323599**</td><td>MAST 1</td><td>two post claim</td></tr><tr><td>323600</td><td>MAST 2</td><td>two post claim</td></tr><tr><td>323601††</td><td>MAST 3</td><td>two post claim</td></tr><tr><td>323602</td><td>MAST 4</td><td>two post claim</td></tr></table>	<u>No.</u>	<u>Name</u>	<u>Type</u>	323599**	MAST 1	two post claim	323600	MAST 2	two post claim	323601††	MAST 3	two post claim	323602	MAST 4	two post claim	District Lot 7252 Cassiar District Plan PRP45446 – land adjacent to former Nisga'a Indian reserve # 27A “Kshwan”
<u>No.</u>	<u>Name</u>	<u>Type</u>																
323599**	MAST 1	two post claim																
323600	MAST 2	two post claim																
323601††	MAST 3	two post claim																
323602	MAST 4	two post claim																

** Forfeited February 17, 2003.

†† Forfeited February 17, 2003.

APPENDIX D - 5

**SKETCHES SHOWING THE LOCATION OF ACTIVE
MINERAL CLAIMS ON CATEGORY A LANDS**

- Sketch 1** Mineral Claims in the vicinity of former Indian Reserve Nos. 26 and 26A
"Tackuan"*
- Sketch 2** Mineral Claims in the vicinity of former Indian Reserve Nos. 27 and 27A
"Kshwan"†

* Mineral claims numbered 205013, 252033 and 252035 were forfeited on October 20, 1998.

† Mineral claims numbered 323559 and 323601 were forfeited on February 17, 2003.

APPENDIX D - 6 AND D - 7**CATEGORY B LANDS**

Appendix D - 1 Location Map Reference	Site Name	Legal Description*
B1	Hattie Island	District Lot 7236 Cassiar District Plan PRP45455
B2	Fords Cove	District Lot 7237 Cassiar District Plan PRP45482
B3	Winter Inlet	District Lot 8069 Range 5 Coast District Plan PRP45456
B4	Nasoga Gulf	Block A District Lot 104 Range 5 Coast District Plan PRP45505
B5	Echo Cove	Block A District Lots 3 and 14 Range 5 Coast District Plan PRP45504
B6	Kinskuch Lake (T'aam Ginsgox)	District Lot 7238 Cassiar District Plan PRP45457
B7	Jade Lake	District Lot 7239 Cassiar District Plan PRP45452
B8	Kitsault Lake	District Lot 7240 Cassiar District Plan PRP45453

* The boundaries of Category B Lands are specified in the survey plans approved by the Parties and referred to in the legal descriptions set out in this Appendix. These survey plans are on deposit with the Parties, and in the Land Title Office for the Prince Rupert Land Title District established under the British Columbia *Land Title Act*.

B9	Kwinageese Lake	District Lot 7245 Cassiar District Plan PRP45458; and District Lot 7246 Cassiar District Plan PRP45458
B10	Ohl Creek	District Lot 7241 Cassiar District Plan PRP45503
B11	Meziadin Junction	District Lot 7242 Cassiar District Plan PRP45459
B12	Meziadin Lake (T'aam Mits'iiadin)	District Lot 7244 Cassiar District Plan PRP45460
B13	Amoth Lake	District Lot 8070 Range 5 Coast District Plan PRP45508
B14	Amoth Headwaters Lake	District Lot 8071 Range 5 Coast District Plan PRP45502
B15	Grizzly Bear Lake	District Lot 7243 Cassiar District Plan PRP45461

APPENDIX G

PARKS AND ECOLOGICAL RESERVE

- APPENDIX G - 1** **MAP AND DESCRIPTION OF ANHLUUT'UKWSIM LAXMIHL
ANGWINGA'ASANSKWHL NISGA'A, THE NISGA'A MEMORIAL
LAVA BED PARK**
- APPENDIX G - 2** **MAP AND DESCRIPTION OF GINGIETL CREEK ECOLOGICAL
RESERVE NO. 115**
- APPENDIX G - 3** **MAP AND DESCRIPTION OF BEAR GLACIER PARK**

APPENDIX G - 1

**DESCRIPTION OF
ANHLUUT'UKWSIM LAXMIHL ANGWINGA'ASANSKWHL NISGA'A,
THE NISGA'A MEMORIAL LAVA BED PARK**

All those Crown lands situated within the Province of British Columbia and lying within the following described boundaries, the UTM Coordinates herein being in UTM Zone 9 and referred to the NAD83(CSRS) datum:

Commencing at post #54 Plan NR51 Lisims Land Registry, Plan 12TU1896 Crown Land Registry, being the southeast corner of District Lot 1093, Cassiar District;

thence following the survey boundary of Plan NR51 Lisims Land Registry, Plan 12TU1896 Crown Land Registry, to post #53 as shown on Plan NR72 Lisims Land Registry, Plan 11TU1997 Crown Land Registry;

thence following the survey boundaries of Plan NR72 Lisims Land Registry, Plan 11TU1997 Crown Land Registry, through post #52WT to corner #52 on the left natural boundary of Nass River;

thence northeasterly along the left natural boundary of Nass River to the southerly boundary of District Lot 1094, Cassiar District;

thence easterly and northerly along the southerly and easterly boundaries of District Lot 1094 to the southerly boundary of District Lot 7283, Cassiar District;

thence easterly and northerly along the southerly and easterly boundaries of District Lot 7283 to the left natural boundary of the channel of Nass River lying to the south and east of District Lot 7282, Cassiar District;

thence northeasterly along the left natural boundary of the channel of Nass River lying to the south and east of District Lot 7282, and continuing along the left natural boundary of Nass River to the southerly boundary of District Lot 5287, Cassiar District;

thence easterly and northerly along the southerly and easterly boundaries of District Lot 5287 to the left natural boundary of Nass River;

thence northeasterly along the left natural boundary of Nass River to the left natural boundary of Ksi Sii Aks;

thence easterly along the left natural boundary of Ksi Sii Aks to the westerly rectilinear boundary of District Lot 4827, Cassiar District;

thence easterly along the northerly boundary of District Lot 4827 to corner #51 on the left natural boundary of Ksi Sii Aks and being on a line drawn parallel to and 460 metres perpendicularly distant northerly from the southerly boundary of the Northwest $\frac{1}{4}$ of District Lot 4011;

thence easterly along the line drawn parallel to and 460 metres perpendicularly distant northerly from the southerly boundary of the Northwest $\frac{1}{4}$ of District Lot 4011 to corner #50 on the right natural boundary of Ksi Sii Aks;

thence southeasterly along the right natural boundary of Ksi Sii Aks to the southerly boundary of Block I of District Lot 4012, Cassiar District;

thence easterly along the southerly boundary of Block I of District Lot 4012 to a line drawn parallel to and 60 metres perpendicularly distant easterly from the right natural boundary of Ksi Sii Aks;

thence southeasterly along the line drawn parallel to and 60 metres perpendicularly distant easterly from the right natural boundary of Ksi Sii Aks to the easterly boundary of District Lot 4012;

thence southerly along the easterly boundary of District Lot 4012 to the right natural boundary of Ksi Sii Aks;

thence southeasterly along the right natural boundary of Ksi Sii Aks to the southerly boundary of District Lot 2627, Cassiar District;

thence easterly along the southerly boundary of District Lot 2627 to a line drawn parallel to and 60 metres perpendicularly distant easterly from the right natural boundary of Ksi Sii Aks;

thence southeasterly along the line drawn parallel to and 60 metres perpendicularly distant easterly from the right natural boundary of Ksi Sii Aks to the southerly prolongation of the easterly boundary of District Lot 4014, Cassiar District;

thence northerly along the southerly prolongation of the easterly boundary of District Lot 4014, and continuing northerly along the easterly boundary of District Lot 4014 to post #49 as shown on Plan NR50 Lisims Land Registry, Plan 4TU1893 Crown Land Registry;

thence following the survey boundaries of Plan NR50 Lisims Land Registry, Plan 4TU1893 Crown Land Registry to post #48A;

thence continuing along the survey boundary of Plan NR50 Lisims Land Registry, Plan 4TU1893 Crown Land Registry to post #48;

thence southeasterly in a straight line to UTM Coordinate N 6112925m E 499804m;

thence southeasterly in a straight line to UTM Coordinate N 6112589m E 500022m;

thence southeasterly in a straight line to UTM Coordinate N 6112150m E 500040m;

thence southeasterly in a straight line to UTM Coordinate N 6111090m E 500820m;
thence southeasterly in a straight line to UTM Coordinate N 6110730m E 501215m;
thence southeasterly in a straight line to UTM Coordinate N 6110470m E 501400m;
thence southeasterly in a straight line to UTM Coordinate N 6109910m E 501500m;
thence southwesterly in a straight line to UTM Coordinate N 6109430m E 501490m;
thence southeasterly in a straight line to UTM Coordinate N 6109080m E 501745m;
thence southeasterly in a straight line to UTM Coordinate N 6108410m E 502030m;
thence southeasterly in a straight line to UTM Coordinate N 6105640m E 502240m;
thence northeasterly in a straight line to UTM Coordinate N 6106630m E 504175m;
thence northeasterly in a straight line to UTM Coordinate N 6107335m E 505113m;
thence northeasterly in a straight line to UTM Coordinate N 6110426m E 505181m;
thence northwesterly in a straight line to UTM Coordinate N 6111417m E 504577m;
thence northeasterly in a straight line to UTM Coordinate N 6112611m E 505055m;
thence northwesterly in a straight line to UTM Coordinate N 6113901m E 504110m;
thence northwesterly in a straight line to UTM Coordinate N 6114207m E 503173m;
thence northeasterly in a straight line to post #47 as shown on Plan NR50 Lisims Land Registry,
Plan 4TU1893 Crown Land Registry;
thence following the survey boundaries of Plan NR50 Lisims Land Registry, Plan 4TU1893
Crown Land Registry, to post #46;
thence continuing along the survey boundaries of Plan NR50 Lisims Land Registry,
Plan 4TU1893 Crown Land Registry to post #45;
thence continuing along the survey boundary of Plan NR50 Lisims Land Registry,
Plan 4TU1893 Crown Land Registry to post #44A on the summit of Mount Priestley, being on
the easterly boundary of the watershed of Ksi Sgasginist;
thence in a general southerly direction along the easterly boundary of the watershed of Ksi
Sgasginist to the northerly boundary of the watershed of Crater Creek;

thence in a general southerly direction along the boundary of the watershed of Crater Creek to UTM Coordinate N 6102930m +/-, E 507313m;

thence northerly in a straight line to the middle thread of an unnamed creek at UTM Coordinate N 6103385m +/-, E 507313m;

thence in a general northwesterly direction along the middle thread of the unnamed creek to UTM Coordinate N 6105600m +/-, E 505299m;

thence southwesterly in a straight line to the intersection of the middle thread of Jay Creek with the centreline of Nisga'a Highway No.113;

thence northwesterly in a straight line to a point on a line drawn parallel to and 10 metres perpendicularly distance westerly from the centreline of Nisga'a Highway No. 113 at UTM Coordinate N 6104605m, E 501840m +/-;

thence southerly along the line drawn parallel to and 10 metres perpendicularly distant westerly from the centreline of Nisga'a Highway No. 113 to the northerly boundary of Plan 6TU1870 Crown Land Registry;

thence westerly and southerly along the northerly and westerly survey boundaries of Plan 6TU1870 to UTM Coordinate N 6094791m, E 499777m +/-;

thence westerly in a straight line to the left natural boundary of Ksi Sii Aks at UTM Coordinate N 6094791m, E 499582m +/-;

thence northwesterly in a straight line to a line drawn parallel to and 100 metres perpendicularly distant westerly from the westerly natural boundary of the west arm of Lava Lake at UTM Coordinate N 6095700m, E 498566m +/-;

thence in a general northerly direction along a line drawn parallel to and 100 metres perpendicularly distant westerly from the westerly natural boundary of Lava Lake to the middle thread of Aquila Creek;

thence westerly along the middle thread of Aquila Creek to UTM Coordinate N 6102897m +/-, E 500175m;

thence northeasterly in a straight line to UTM Coordinate N 6104060m E 500390m;

thence northwesterly in a straight line to UTM Coordinate N 6105128m E 500328m;

thence northeasterly in a straight line to UTM Coordinate N 6105650m E 501440m;

thence northwesterly in a straight line to UTM Coordinate N 6106440m E 501215m;

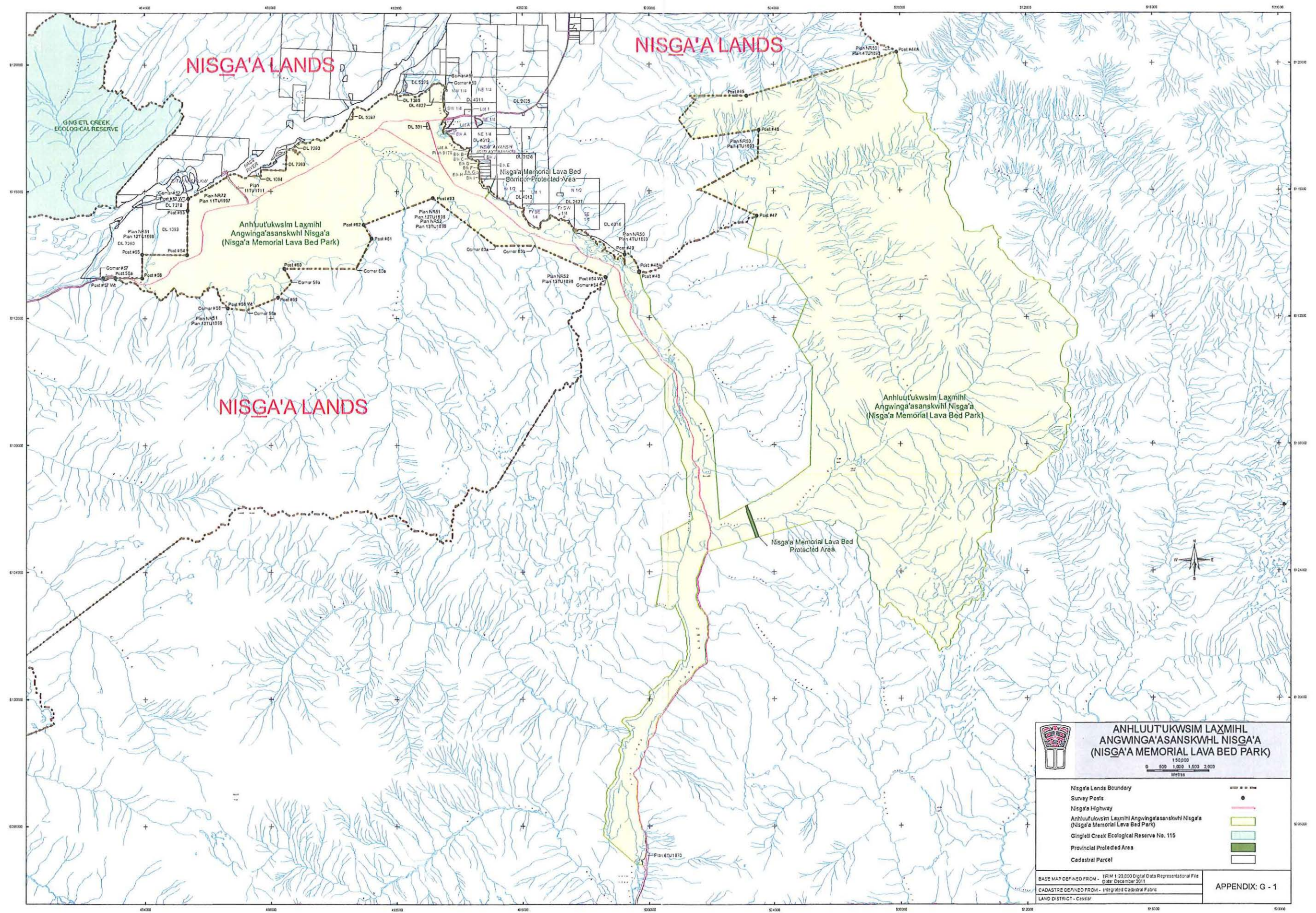
thence northerly in a straight line to UTM Coordinate N 6107140m E 501215m;
thence northwesterly in a straight line to UTM Coordinate N 6107505m E 501015m;
thence northeasterly in a straight line to UTM Coordinate N 6108130m E 501065m;
thence northwesterly in a straight line to UTM Coordinate N 6108600m E 500865m;
thence northwesterly in a straight line to UTM Coordinate N 6109125m E 500510m;
thence northwesterly in a straight line to UTM Coordinate N 6109340m E 500475m;
thence northerly in a straight line to UTM Coordinate N 6110070m E 500475m;
thence northwesterly in a straight line to UTM Coordinate N 6110420m E 500040m;
thence northwesterly in a straight line to UTM Coordinate N 6111020m E 499640m;
thence northwesterly in a straight line to UTM Coordinate N 6111235m E 499430m;
thence northwesterly in a straight line to UTM Coordinate N 6111885m E 499050m;
thence northwesterly in a straight line to UTM Coordinate N 6112110m E 499000m;
thence northeasterly in a straight line to UTM Coordinate N 6112295m E 499030m;
thence northwesterly in a straight line to UTM Coordinate N 6112600m E 498860m;
thence northwesterly in a straight line to corner #64 as shown on Plan NR52 Lisims Land Registry, Plan 13TU1896 Crown Land Registry;
thence following the survey boundaries of Plan NR52 Lisims Land Registry, Plan 13TU1896 Crown Land Registry through post #64 Wt, corner 63b, and corner 63a to post #63;
thence following the survey boundaries of Plan NR51 Lisims Land Registry, Plan 12TU1896 Crown Land Registry through post #62, post #61, corner 60a, post #60, corner 59a, post #59, corner 58a, and post #58 Wt to corner #58 on the left natural boundary of Ksi Ts'oohl Ts'ap;
thence westerly along the left natural boundary of Ksi Ts'oohl Ts'ap to corner #57 as shown on Plan NR51 Lisims Land Registry, Plan 12TU1896 Crown Land Registry;
thence following the survey boundaries of Plan NR51 Lisims Land Registry, Plan 12TU1896 Crown Land Registry through post #57 Wt, post 56a, post #56 and post #55 to post #54, being the point of commencement;
except:

firstly, the branch of Nisga'a Highway No. 113 shown as Road on Plan 11TU1711 Crown Land Registry, and those lands lying between two lines drawn parallel to and 12.5 metres perpendicularly distant from and on opposite sides of the centre lines of all other branches of Nisga'a Highway No. 113 lying northerly of the middle line of Jay Creek;

secondly, all lands related to Nisga'a Highway No. 113 on which a provincial public undertaking, as defined in the *Transportation Act*, is located;

thirdly, all those parcels or tracts of Crown land, together with all that foreshore or land covered by water, contained within the following described boundaries and containing 0.858 hectares more or less: a 30 metre wide corridor centred on a line commencing 12.5 metres perpendicularly distant northeasterly from the centre line of Nisga'a Highway No. 113 at UTM North 6 115 786 metres; thence to UTM North 6 115 955 metres East 494 491 metres; thence to UTM North 6 115 971 metres East 494 963 metres; thence to UTM North 6 115 971 metres East 494 999 metres; thence along a grid bearing of 118° 13' 00" to the boundary of Nisga'a Lands, and the said line produced, all in UTM Zone 9; and

fourthly, all those parcels or tracts of Crown land, together with all that foreshore or land covered by water, contained within the following described boundaries and containing 10.5 hectares more or less: commencing at the intersection of the northerly boundary of the park, the limits of which are defined by UTM coordinates N6105640 E502240 and N6106630 E504175, and a line having a grid bearing of 159° 46' 28" through Zone 9 NAD 83 UTM coordinate N6106080.8m and E 503099.3m; thence northeasterly along the said northerly boundary of the park 40.28 metres; thence on a grid bearing of 159° 46' 28" a distance of 169.1 metres; thence on a grid bearing of 69° 46' 28" a distance of 12.0 metres; thence on a grid bearing of 159° 46' 28" a distance of 897 metres more or less to the intersection with a portion of the southerly boundary of the park; thence southwesterly along the portion of the said southerly boundary to a line drawn parallel to and perpendicularly distant 104 metres from the last described line bearing 159° 46' 28"; thence on a grid bearing of 339° 46' 28" a distance of 889 metres more or less to a point lying on a grid bearing of 249° 46' 28" from the southerly limit of the 169.1 metre boundary described above; thence on a grid bearing of 69° 46' 28" a distance of 22.0 metres; thence on a grid bearing of 339° 46' 28" a distance of 161 metres more or less to the said northerly boundary of the park; thence northeasterly and along the said northerly boundary of the park a distance of 30.2 metres more or less to the point of commencement.



ANHLUUT'UKWSIM LAXMIHL
ANGWINGA'ASANSKWHL NISGA'A
(NISGA'A MEMORIAL LAVA BED PARK)

1:50,000
0 500 1,000 1,500 2,000
Metres

- Nisga'a Lands Boundary
- Survey Posts
- Nisga'a Highway
- Anhlut'ukwsim Laxmihl Angwinga'asanskwhl Nisga'a (Nisga'a Memorial Lava Bed Park)
- Gingell Creek Ecological Reserve No. 115
- Provincial Protected Area
- Cadastral Parcel

BASE MAP DEFINED FROM - TRIM 1 20,000 Digital Data Representational File
Date: December 2011
CADASTRE DEFINED FROM - Integrated Cadastral Fabric
LAND DISTRICT - Cassiar

APPENDIX: G - 1

APPENDIX G - 2

**DESCRIPTION OF
GINGIETL CREEK ECOLOGICAL RESERVE NO. 115**

All those lands situated within the Province of British Columbia and lying within the following described boundaries:

Commencing at post #84 being the northwest corner of District Lot 7280, Cassiar District, as shown on Plan NR58 Lisims Land Registry, Plan 5TU1893 Crown Land Registry;

thence following the survey boundary of Plan NR58 Lisims Land Registry, Plan 5TU1893 Crown Land Registry, to post #81;

thence following the survey boundaries of Plan NR59 Lisims Land Registry, Plan 3TU1941 Crown Land Registry, through post 81A, post 81B, post 81C, post 81D, post 81E, post 81F, post 81G and post 81H to post 81I on the southeasterly boundary of the watershed of an unnamed creek;

thence northeasterly along the southeasterly boundary of the watershed of said unnamed creek to the southerly boundary of the watershed of Ksga'maal;

thence westerly along the southerly boundary of the watershed of Ksga'maal to the easterly boundary of the watershed of Gingietl Creek;

thence northerly and westerly along the easterly and northerly boundaries of the watershed of Gingietl Creek to post #82, as shown on Plan NR58 Lisims Land Registry, Plan 5TU1893 Crown Land Registry;

thence following the survey boundaries of Plan NR58 Lisims Land Registry, Plan 5TU1893 Crown Land Registry, through post #82A and post #83WT to corner #83 on the right natural boundary of Nass River;

thence easterly along the right natural boundary of Nass River to the west boundary of District Lot 7280, Cassiar District;

thence northerly along the said west boundary of District Lot 7280 to post #84 being the point of commencement.

